

NOTICE!!

These documents have been scanned!

Do not place un-scanned documents beneath this notice!

Do not remove this notice from this file!

GPO Jacket No. 560-102
Print Order 61540
Rise Business Services, LLC
Job=AZ15 6/5/2019



Box Number= AZ15114



Claim Begin-End: AMC365806-AMC365928

1 Initial Receipt



AZ15114-4

AMC365609-AMC366287

**United States Department of the Interior
Bureau of Land Management**

BUSINESS & SUPPORT SVCS DIV
222 N CENTRAL AVE
PHOENIX, AZ 85004 -2203
Phone: (602) 417-9200

Receipt	
No:	1082243

Transaction #: 1120270
Date of Transaction: 05/24/2005

CUSTOMER: MARK ADAMS
HC 30, BOX 266
KINGMAN, AZ 86401

ENTERED IN COMPUTER

22 7/19/05

LINE #	QTY	DESCRIPTION	REMARKS	UNIT PRICE	TOTAL
1	123.00	LOCATABLE MINERALS / MINING CLAIMS-NEW, UNADJUDI, ONE OR MORE AUTH NO'S / NEW MINING CLAIM LOCATION FEE \$25 (1993) CASES: AMC365806/\$25.00, AMC365807/\$25.00, AMC365808/\$25.00, AMC365809/\$25.00, AMC365810/\$25.00, AMC365811/\$25.00, AMC365812/\$25.00, AMC365813/\$25.00, AMC365814/\$25.00, AMC365815/\$25.00, AMC365816/\$25.00, AMC365817/\$25.00, AMC365818/\$25.00, AMC365819/\$25.00, AMC365820/\$25.00, AMC365821/\$25.00, AMC365822/\$25.00, AMC365823/\$25.00, AMC365824/\$25.00, AMC365825/\$25.00, AMC365826/\$25.00, AMC365827/\$25.00, AMC365828/\$25.00, AMC365829/\$25.00, AMC365830/\$25.00, AMC365831/\$25.00, AMC365832/\$25.00, AMC365833/\$25.00, AMC365834/\$25.00, AMC365835/\$25.00, AMC365836/\$25.00, AMC365837/\$25.00, AMC365838/\$25.00, AMC365839/\$25.00, AMC365840/\$25.00, AMC365841/\$25.00, AMC365842/\$25.00, AMC365843/\$25.00, AMC365844/\$25.00, AMC365845/\$25.00, AMC365846/\$25.00, AMC365847/\$25.00, AMC365848/\$25.00, AMC365849/\$25.00, AMC365850/\$25.00, AMC365851/\$25.00, AMC365852/\$25.00, AMC365853/\$25.00, AMC365854/\$25.00, AMC365855/\$25.00, AMC365856/\$25.00, AMC365857/\$25.00, AMC365858/\$25.00, AMC365859/\$25.00, AMC365860/\$25.00, AMC365861/\$25.00, AMC365862/\$25.00, AMC365863/\$25.00, AMC365864/\$25.00, AMC365865/\$25.00, AMC365866/\$25.00, AMC365867/\$25.00, AMC365868/\$25.00, AMC365869/\$25.00, AMC365870/\$25.00, AMC365871/\$25.00, AMC365872/\$25.00, AMC365873/\$25.00, AMC365874/\$25.00, AMC365875/\$25.00, AMC365876/\$25.00, AMC365877/\$25.00,		- n/a -	3075.00

AMC365878/\$25.00, AMC365879/\$25.00,
AMC365880/\$25.00, AMC365881/\$25.00,
AMC365882/\$25.00, AMC365883/\$25.00,
AMC365884/\$25.00, AMC365885/\$25.00,
AMC365886/\$25.00, AMC365887/\$25.00,
AMC365888/\$25.00, AMC365889/\$25.00,
AMC365890/\$25.00, AMC365891/\$25.00,
AMC365892/\$25.00, AMC365893/\$25.00,
AMC365894/\$25.00, AMC365895/\$25.00,
AMC365896/\$25.00, AMC365897/\$25.00,
AMC365898/\$25.00, AMC365899/\$25.00,
AMC365900/\$25.00, AMC365901/\$25.00,
AMC365902/\$25.00, AMC365903/\$25.00,
AMC365904/\$25.00, AMC365905/\$25.00,
AMC365906/\$25.00, AMC365907/\$25.00,
AMC365908/\$25.00, AMC365909/\$25.00,
AMC365910/\$25.00, AMC365911/\$25.00,
AMC365912/\$25.00, AMC365913/\$25.00,
AMC365914/\$25.00, AMC365915/\$25.00,
AMC365916/\$25.00, AMC365917/\$25.00,
AMC365918/\$25.00, AMC365919/\$25.00,
AMC365920/\$25.00, AMC365921/\$25.00,
AMC365922/\$25.00, AMC365923/\$25.00,
AMC365924/\$25.00, AMC365925/\$25.00,
AMC365926/\$25.00, AMC365927/\$25.00,
AMC365928/\$25.00

LOCATABLE MINERALS / MINING CLAIMS-NEW, UNADJUDI,
ONE OR MORE AUTH NO'S / NEW MINING CLAIM SVC CHG
\$10 (1930)

CASES: AMC365806/\$10.00, AMC365807/\$10.00,
AMC365808/\$10.00, AMC365809/\$10.00,
AMC365810/\$10.00, AMC365811/\$10.00,
AMC365812/\$10.00, AMC365813/\$10.00,
AMC365814/\$10.00, AMC365815/\$10.00,
AMC365816/\$10.00, AMC365817/\$10.00,
AMC365818/\$10.00, AMC365819/\$10.00,
AMC365820/\$10.00, AMC365821/\$10.00,
AMC365822/\$10.00, AMC365823/\$10.00,
AMC365824/\$10.00, AMC365825/\$10.00,
AMC365826/\$10.00, AMC365827/\$10.00,
AMC365828/\$10.00, AMC365829/\$10.00,
AMC365830/\$10.00, AMC365831/\$10.00,
AMC365832/\$10.00, AMC365833/\$10.00,
AMC365834/\$10.00, AMC365835/\$10.00,
AMC365836/\$10.00, AMC365837/\$10.00,
AMC365838/\$10.00, AMC365839/\$10.00,
AMC365840/\$10.00, AMC365841/\$10.00,
AMC365842/\$10.00, AMC365843/\$10.00,
AMC365844/\$10.00, AMC365845/\$10.00,
AMC365846/\$10.00, AMC365847/\$10.00,
AMC365848/\$10.00, AMC365849/\$10.00,
AMC365850/\$10.00, AMC365851/\$10.00,
AMC365852/\$10.00, AMC365853/\$10.00,
AMC365854/\$10.00, AMC365855/\$10.00,
AMC365856/\$10.00, AMC365857/\$10.00,
AMC365858/\$10.00, AMC365859/\$10.00,
AMC365860/\$10.00, AMC365861/\$10.00,

<p>2</p>	<p>123.00</p>	<p>AMC365862/\$10.00, AMC365863/\$10.00, AMC365864/\$10.00, AMC365865/\$10.00, AMC365866/\$10.00, AMC365867/\$10.00, AMC365868/\$10.00, AMC365869/\$10.00, AMC365870/\$10.00, AMC365871/\$10.00, AMC365872/\$10.00, AMC365873/\$10.00, AMC365874/\$10.00, AMC365875/\$10.00, AMC365876/\$10.00, AMC365877/\$10.00, AMC365878/\$10.00, AMC365879/\$10.00, AMC365880/\$10.00, AMC365881/\$10.00, AMC365882/\$10.00, AMC365883/\$10.00, AMC365884/\$10.00, AMC365885/\$10.00, AMC365886/\$10.00, AMC365887/\$10.00, AMC365888/\$10.00, AMC365889/\$10.00, AMC365890/\$10.00, AMC365891/\$10.00, AMC365892/\$10.00, AMC365893/\$10.00, AMC365894/\$10.00, AMC365895/\$10.00, AMC365896/\$10.00, AMC365897/\$10.00, AMC365898/\$10.00, AMC365899/\$10.00, AMC365900/\$10.00, AMC365901/\$10.00, AMC365902/\$10.00, AMC365903/\$10.00, AMC365904/\$10.00, AMC365905/\$10.00, AMC365906/\$10.00, AMC365907/\$10.00, AMC365908/\$10.00, AMC365909/\$10.00, AMC365910/\$10.00, AMC365911/\$10.00, AMC365912/\$10.00, AMC365913/\$10.00, AMC365914/\$10.00, AMC365915/\$10.00, AMC365916/\$10.00, AMC365917/\$10.00, AMC365918/\$10.00, AMC365919/\$10.00, AMC365920/\$10.00, AMC365921/\$10.00, AMC365922/\$10.00, AMC365923/\$10.00, AMC365924/\$10.00, AMC365925/\$10.00, AMC365926/\$10.00, AMC365927/\$10.00, AMC365928/\$10.00</p>		<p>- n/a -</p>	<p>1230.00</p>
		<p>LOCATABLE MINERALS / MINING CLAIMS-NEW, UNADJUDI, ONE OR MORE AUTH NO'S / NEW MINING CLM MAINT FEE \$100(1993) CASES: AMC365806/\$100.00, AMC365807/\$100.00, AMC365808/\$100.00, AMC365809/\$100.00, AMC365810/\$100.00, AMC365811/\$100.00, AMC365812/\$100.00, AMC365813/\$100.00, AMC365814/\$100.00, AMC365815/\$100.00, AMC365816/\$100.00, AMC365817/\$100.00, AMC365818/\$100.00, AMC365819/\$100.00, AMC365820/\$100.00, AMC365821/\$100.00, AMC365822/\$100.00, AMC365823/\$100.00, AMC365824/\$100.00, AMC365825/\$100.00, AMC365826/\$100.00, AMC365827/\$100.00, AMC365828/\$100.00, AMC365829/\$100.00, AMC365830/\$100.00, AMC365831/\$100.00, AMC365832/\$100.00, AMC365833/\$100.00, AMC365834/\$100.00, AMC365835/\$100.00, AMC365836/\$100.00, AMC365837/\$100.00, AMC365838/\$100.00, AMC365839/\$100.00, AMC365840/\$100.00, AMC365841/\$100.00, AMC365842/\$100.00, AMC365843/\$100.00, AMC365844/\$100.00, AMC365845/\$100.00,</p>			

3	123.00	AMC365846/\$100.00, AMC365847/\$100.00,	- n/a -	12300.00
		AMC365848/\$100.00, AMC365849/\$100.00,		
		AMC365850/\$100.00, AMC365851/\$100.00,		
		AMC365852/\$100.00, AMC365853/\$100.00,		
		AMC365854/\$100.00, AMC365855/\$100.00,		
		AMC365856/\$100.00, AMC365857/\$100.00,		
		AMC365858/\$100.00, AMC365859/\$100.00,		
		AMC365860/\$100.00, AMC365861/\$100.00,		
		AMC365862/\$100.00, AMC365863/\$100.00,		
		AMC365864/\$100.00, AMC365865/\$100.00,		
		AMC365866/\$100.00, AMC365867/\$100.00,		
		AMC365868/\$100.00, AMC365869/\$100.00,		
		AMC365870/\$100.00, AMC365871/\$100.00,		
		AMC365872/\$100.00, AMC365873/\$100.00,		
		AMC365874/\$100.00, AMC365875/\$100.00,		
		AMC365876/\$100.00, AMC365877/\$100.00,		
		AMC365878/\$100.00, AMC365879/\$100.00,		
		AMC365880/\$100.00, AMC365881/\$100.00,		
		AMC365882/\$100.00, AMC365883/\$100.00,		
		AMC365884/\$100.00, AMC365885/\$100.00,		
		AMC365886/\$100.00, AMC365887/\$100.00,		
		AMC365888/\$100.00, AMC365889/\$100.00,		
		AMC365890/\$100.00, AMC365891/\$100.00,		
		AMC365892/\$100.00, AMC365893/\$100.00,		
		AMC365894/\$100.00, AMC365895/\$100.00,		
		AMC365896/\$100.00, AMC365897/\$100.00,		
		AMC365898/\$100.00, AMC365899/\$100.00,		
		AMC365900/\$100.00, AMC365901/\$100.00,		
		AMC365902/\$100.00, AMC365903/\$100.00,		
		AMC365904/\$100.00, AMC365905/\$100.00,		
		AMC365906/\$100.00, AMC365907/\$100.00,		
		AMC365908/\$100.00, AMC365909/\$100.00,		
		AMC365910/\$100.00, AMC365911/\$100.00,		
AMC365912/\$100.00, AMC365913/\$100.00,				
AMC365914/\$100.00, AMC365915/\$100.00,				
AMC365916/\$100.00, AMC365917/\$100.00,				
AMC365918/\$100.00, AMC365919/\$100.00,				
AMC365920/\$100.00, AMC365921/\$100.00,				
AMC365922/\$100.00, AMC365923/\$100.00,				
AMC365924/\$100.00, AMC365925/\$100.00,				
AMC365926/\$100.00, AMC365927/\$100.00,				
AMC365928/\$100.00				

TOTAL: \$16,605.00

PAYMENT INFORMATION				
1	AMOUNT:	\$16,605.00	POSTMARKED:	N/A
	TYPE:	CHECK	RECEIVED:	05/24/2005
	CHECK NO:	668		
	NAME:	RED MOUNTAIN MINING 4520 N POWER RD MESA AZ 85215		

REMARKS

This receipt was generated by the automated BLM Collections and Billing System and is a paper representation of a portion of the official electronic record contained therein.

Some void
PX Appln

Some problems
with legal
Dese.

NOTICE!!

These documents have been scanned!

Do not place un-scanned documents beneath this notice!

Do not remove this notice from this file!

GPO Jacket No. 560-102
Print Order 61540
Rise Business Services, LLC
Job=AZ15 6/5/2019



Box Number= AZ15114



Claim Begin-End: AMC365806-AMC365928

2 Correspondence



AZ15114-4

AMC365609-AMC366287

FEB 23 2010

In Reply Refer To:
3800 (9330) RE
AMC365392, AMC365609, AMC365806

CERTIFIED MAIL - RETURN RECEIPT REQUESTED No. 7007 2680 0000 8514 8259

DECISION

ADAMS MARK	:	This decision affects those claims
HC 30 BOX 266	:	shown in the block below:
KINGMAN, AZ 86401-9133	:	

SEE ATTACHMENT FOR LIST OF CLAIMS

MINING CLAIMS
DECLARED FORFEITED

The mining claims listed above have been declared forfeited for failure to file the required maintenance fee payment or small miner's maintenance fee waiver (waiver).

Claimants are required to pay an annual non-refundable maintenance fee of \$140, or submit a waiver, on or before September 1 of each year. These requirements were established by Title 30 United States Code (U.S.C.) 28-f-k, as amended, and Title 43 Code of Federal Regulations (CFR) 3834 and 3835.

Our records do not show receipt of a maintenance fee payment, or waiver received on or before September 1, 2009, for the 2010 assessment year, for the claims listed above. Therefore, the claims are forfeited.

This decision does not relieve you of the liability for reclamation of all areas disturbed by your activities on lands covered by the subject mining claim(s) and/or site(s). After you complete the reclamation, you must notify the authorized officer of the appropriate surface managing agency so that the authorized officer may conduct a final site inspection and determine whether you may be released from liability.

If you fail to reclaim the land to the satisfaction of the authorized officer, the surface management agency may cite you for noncompliance under its surface management regulations.

For land administered by the Bureau of Land Management (BLM), if you fail to reclaim the land to the satisfaction of the authorized officer as required in 43 CFR Subpart 3809, BLM will issue an order of noncompliance under 43 CFR 3809.601(a). If you fail to comply with the noncompliance order, BLM may take further action under 43 CFR 3809.604. Failure to conduct reclamation is a prohibited act that may subject you to criminal penalties. See 43 CFR 3809.605(h) and 43 CFR 3809.700.

This decision may be appealed to the Interior Board of Land Appeals, Office of the Secretary, in accordance with the regulations contained in 43 CFR, Part 4, and the enclosed Form 1842-1. If an appeal is taken, your notice of appeal must be filed in this office (at the above address) within 30 days from receipt of this decision. The appellant has the burden of showing that the decision appealed from is in error.

If you wish to file a petition pursuant to regulation 43 CFR 4.21 (58 FR 4939, January 19, 1993) for a stay of the effectiveness of this decision during the time that your appeal is being reviewed by the Board, the petition for a stay must accompany your notice of appeal. A petition for a stay is required to show sufficient justification based on the standards listed below. Copies of the notice of appeal and petition for a stay **must** also be submitted to each party named in this decision and to the Interior Board of Land Appeals and to the appropriate Office of the Solicitor (see 43 CFR 4.413) at the same time the original documents are filed with this office. If you request a stay, you have the burden of proof to demonstrate that a stay should be granted.

Standards for Obtaining a Stay

Except as otherwise provided by law or other pertinent regulation, a petition for a stay of a decision pending appeal shall show sufficient justification based on the following standards:

- (1) The relative harm to the parties if the stay is granted or denied,
- (2) The likelihood of the appellant's success on the merits,
- (3) The likelihood of immediate and irreparable harm if the stay is not granted, and
- (4) Whether the public interest favors granting the stay.

Please include your AMC serial number(s) on all correspondence. If additional information is required, please call Rod Ebert at 602-417-9397.



Ruben A. Sanchez
Group Administrator
Renewable and Mineral Resources

Enclosure
Appeal Form 1842-1

REbert:lm:022310

HC 30 BOX 266,
KINGMAN, AZ
86401-9133

MARK ADAMS

LEAD FILE NO	CLAIM NAME	CLAIM NO.	LEAD FILE NO.	CLAIM NAME	CLAIM NO.
AMC365392	JACK EXTENSION #27	AMC365408	AMC365609	JACK BUFFER #14	AMC365632
AMC365392	JACK EXTENSION #28	AMC365409	AMC365609	JACK BUFFER #15	AMC365633
AMC365392	JACK EXTENSION #29	AMC365410	AMC365609	JACK BUFFER #16	AMC365634
AMC365392	JACK EXTENSION #30	AMC365411	AMC365609	JACK BUFFER #17	AMC365635
AMC365392	JACK EXTENSION #31	AMC365412	AMC365609	JACK BUFFER #18	AMC365636
AMC365392	JACK EXTENSION #32	AMC365413	AMC365609	JACK BUFFER #19	AMC365637
AMC365392	JACK EXTENSION #33	AMC365414	AMC365609	JACK BUFFER #20	AMC365638
AMC365392	JACK EXTENSION #34	AMC365415	AMC365609	JACK BUFFER #21	AMC365639
AMC365392	JACK EXTENSION #35	AMC365416	AMC365609	JACK BUFFER #22	AMC365640
AMC365392	JACK EXTENSION #36	AMC365417	AMC365609	JACK BUFFER #23	AMC365641
AMC365392	JACK EXTENSION #37	AMC365418	AMC365609	JACK BUFFER #24	AMC365642
AMC365392	JACK EXTENSION #38	AMC365419	AMC365609	JACK BUFFER #25	AMC365643
AMC365609	JACK BUFFER #2	AMC365620	AMC365609	JACK BUFFER #26	AMC365644
AMC365609	JACK BUFFER #4	AMC365622	AMC365609	JACK BUFFER #27	AMC365645
AMC365609	JACK BUFFER #6	AMC365624	AMC365609	JACK BUFFER #28	AMC365646
AMC365609	JACK BUFFER #8	AMC365626	AMC365609	JACK BUFFER #29	AMC365647
AMC365609	JACK BUFFER #10	AMC365628	AMC365609	JACK BUFFER #30	AMC365648
AMC365609	JACK BUFFER #11	AMC365629	AMC365609	JACK BUFFER #31	AMC365649
AMC365609	JACK BUFFER #12	AMC365630	AMC365609	JACK BUFFER #32	AMC365650
AMC365609	JACK BUFFER #13	AMC365631	AMC365609	JACK BUFFER #33	AMC365651
AMC365609	JACK BUFFER #34	AMC365652	AMC365806	JACK BUFFER #128	AMC365842
AMC365609	JACK BUFFER #35	AMC365653	AMC365806	JACK BUFFER #130	AMC365844
AMC365609	JACK BUFFER #36	AMC365654	AMC365806	JACK BUFFER #132	AMC365846
AMC365609	JACK BUFFER #37	AMC365655	AMC365806	JACK BUFFER #134	AMC365848
AMC365609	JACK BUFFER #38	AMC365656	AMC365806	JACK BUFFER #136	AMC365850
AMC365609	JACK BUFFER #39	AMC365657	AMC365806	JMD #2	AMC365862
AMC365609	JACK BUFFER #40	AMC365658	AMC365806	JMD #3	AMC365863
AMC365609	JACK BUFFER #41	AMC365659	AMC365806	JMD #4	AMC365864
AMC365609	JACK BUFFER #42	AMC365660	AMC365806	JMD #5	AMC365865
AMC365609	JACK BUFFER #71	AMC365689	AMC365806	JMD #6	AMC365866
AMC365609	JACK BUFFER #73	AMC365691	AMC365806	JMD #8	AMC365868
AMC365609	JACK BUFFER #75	AMC365693	AMC365806	JMD #10	AMC365870
AMC365609	JACK BUFFER #77	AMC365695	AMC365806	JMD #12	AMC365872

AMC365806	JACK BUFFER #106	AMC365820	AMC365806	JMD #14	AMC365874
AMC365806	JACK BUFFER #108	AMC365822	AMC365806	JMD #15	AMC365875
AMC365806	JACK BUFFER #110	AMC365824	AMC365806	JMD #17	AMC365876
AMC365806	JACK BUFFER #112	AMC365826	AMC365806	JMD #19	AMC365877
AMC365806	JACK BUFFER #114	AMC365828	AMC365806	JMD #21	AMC365878
AMC365806	JACK BUFFER #116	AMC365830	AMC365806	JMD #23	AMC365879
AMC365806	JACK BUFFER #118	AMC365832	AMC365806	JMD #25	AMC365880
AMC365806	JACK BUFFER #120	AMC365834	AMC365806	JMD #27	AMC365881
AMC365806	JACK BUFFER #122	AMC365836	AMC365806	JMD #29	AMC365882
AMC365806	JACK BUFFER #124	AMC365838	AMC365806	JMD #31	AMC365883
AMC365806	JACK BUFFER #126	AMC365840	AMC365806	JMD #42	AMC365893
			AMC365806	JMD #43	AMC365894
AMC365806	JMD #44	AMC365895			
AMC365806	JMD #45	AMC365896			
AMC365806	JMD #46	AMC365897			
AMC365806	JMD #47	AMC365898			
AMC365806	JMD #48	AMC365899			
AMC365806	JMD #50	AMC365901			


[Home](#) | [Help](#) | [Sign In](#)
[Track & Confirm](#)
[FAQs](#)

Track & Confirm

Search Results

Label/Receipt Number: 7007 2680 0000 8514 8259

Service(s): **Certified Mail™**

Status: **Delivered**

Your item was delivered at 12:31 PM on March 1, 2010 in PHOENIX, AZ 85004.

Track & Confirm

Enter Label/Receipt Number.

[Go >](#)

Detailed Results:

- **Delivered, March 01, 2010, 12:31 pm, PHOENIX, AZ 85004**
- **Arrival at Unit, March 01, 2010, 7:08 am, PHOENIX, AZ 85034**
- **No Such Number, February 25, 2010, 12:49 pm, KINGMAN, AZ**
- **Undeliverable as Addressed, February 25, 2010, 8:59 am, KINGMAN, AZ 86401**

Notification Options

Track & Confirm by email

Get current event information or updates for your item sent to you or others by email.

[Go >](#)

[Site Map](#)
[Customer Service](#)
[Forms](#)
[Gov't Services](#)
[Careers](#)
[Privacy Policy](#)
[Terms of Use](#)
[Business Customer Gateway](#)

Copyright© 2010 USPS. All Rights Reserved.

No FEAR Act EEO Data

FOIA



Check for updates
Accessibility, Feedback



International
International, Shipping

CERTIFIED MAIL™

UNITED STATES
DEPARTMENT OF THE INTERIOR
Bureau of Land Management
Arizona State Office
One N. Central Avenue, Suite 800
Phoenix, AZ 85004-4427

A



7007 2680 0000 8514 8259



UNITED STATES POSTAGE
U.S. OFFICIAL MAIL
PENALTY FOR PRIVATE USE \$300
PITNEY BOWES
02 1A
0004205804
MAILED FROM ZIP CODE 85004
\$ 05.71⁰
FEB 24 2010

1-333

OFFICIAL BUSINESS
PENALTY FOR PRIVATE USE \$300

PHOENIX, ARIZONA
2010 MAR -1 P 1:56
RECEIVED
BLM AZ STATE OFFICE

ADAMS MARK
HC 30 BOX 266
KINGMAN, AZ 86401-9133
AZ933 RE AMC365392, AMC365609,
AMC365806

NSN

NIXIE 891 5E 1 39 02/26/10

RETURN TO SENDER
TEMPORARILY AWAY
UNABLE TO FORWARD

BC: 05004442700 *1179-01063-24-36

864019332044427



PLACE STICKER AT TOP OF ENVELOPE TO THE RIGHT
OF THE RETURN ADDRESS FOLD AT DOTTED LINE

SENDER: COMPLETE THIS SECTION

- Complete items 1, 2, and 3. Also complete item 4 if Restricted Delivery is desired.
- Print your name and address on the reverse so that we can return the card to you.
- Attach this card to the back of the mailpiece, or on the front if space permits.

1. Article Addressed to:

ADAMS MARK
HC 30 BOX 266
KINGMAN, AZ 86401-9133
AZ933 RE AMC365392, AMC365609,
AMC365806

2. Article Number
(Transfer from service label)

7007 2680 0000 8514 8259

PS Form 3811, February 2004

Domestic Return Receipt

102595-02-M-1540

COMPLETE THIS SECTION ON DELIVERY

A. Signature

X

Agent

Addressee

B. Received by (Printed Name)

C. Date of Delivery

D. Is delivery address different from item 1? Yes
If YES, enter delivery address below: No

3. Service Type

Certified Mail

Express Mail

Registered

Return Receipt for Merchandise

Insured Mail

C.O.D.

4. Restricted Delivery? (Extra Fee)

Yes



United States Department of the Interior



BUREAU OF LAND MANAGEMENT
Arizona State Office
One North Central Avenue, Suite 800
Phoenix, Arizona 85004-4427
www.blm.gov/az/

In Reply Refer To:
3800 (AZ-933) AB
AMC365609, AMC365806

February 12, 2008

CERTIFIED MAIL - RETURN RECEIPT REQUESTED No. 7005 3110 0000 2181 5943

DECISION

ADAMS MARK
HC 30 BOX 266
KINGMAN, ARIZONA 86401

:
:
:

This decision affects those claims shown
in the block below:

SEE ATTACHED

MINING CLAIMS DECLARED FORFEITED

The mining claims listed above have been declared forfeited for failure to file the required maintenance fee payment or small miner's maintenance fee waiver (waiver).

Claimants are required to pay an annual non-refundable maintenance fee of \$125, or submit a waiver, on or before September 1 of each year. These requirements were established by 30 (United States Code) 28-f-k, as amended, and 43 Code of Federal Regulations (CFR) 3834 and 3835.

Our records do not show receipt of a maintenance fee payment, or waiver received on or before September 1, 2007, for the 2008 assessment year, for the claims listed above. Therefore, the claims are forfeited.

This decision does not relieve you of the liability for reclamation of all areas disturbed by your activities on lands covered by the subject mining claim(s) and/or site(s). After you complete the reclamation, you must notify the authorized officer of the appropriate surface managing agency so that the authorized officer may conduct a final site inspection and determine whether you may be released from liability.

If you fail to reclaim the land to the satisfaction of the authorized officer, the surface management agency may cite you for noncompliance under its surface management regulations.

For land administered by the Bureau of Land Management (BLM), if you fail to reclaim the land to the satisfaction of the authorized officer as required in 43 CFR Subpart 3809, BLM will issue an order of noncompliance under 43 CFR 3809.601(a). If you fail to comply with the noncompliance order, BLM may take further action under 43 CFR 3809.604. Failure to conduct reclamation is a prohibited act that may subject you to criminal penalties. See 43 CFR 3809.605(h) and 43 CFR 3809.700.

This decision may be appealed to the Interior Board of Land Appeals, Office of the Secretary, in accordance with the regulations contained in 43 CFR, Part 4, and the enclosed Form 1842-1. If an appeal is taken, your notice of appeal must be filed in this office (at the above address) within 30 days from receipt of this decision. The appellant has the burden of showing that the decision appealed from is in error.

If you wish to file a petition pursuant to regulation 43 CFR 4.21 (58 FR 4939, January 19, 1993) for a stay of the effectiveness of this decision during the time that your appeal is being reviewed by the Board, the petition for a stay must accompany your notice of appeal. A petition for a stay is required to show sufficient justification based on the standards listed below. Copies of the notice of appeal and petition for a stay must also be submitted to each party named in this decision and to the Interior Board of Land Appeals and to the appropriate Office of the Solicitor (see 43 CFR 4.413) at the same time the original documents are filed with this office. If you request a stay, you have the burden of proof to demonstrate that a stay should be granted.

Standards for Obtaining a Stay

Except as otherwise provided by law or other pertinent regulation, a petition for a stay of a decision pending appeal shall show sufficient justification based on the following standards:

- (1) The relative harm to the parties if the stay is granted or denied,
- (2) The likelihood of the appellant's success on the merits,
- (3) The likelihood of immediate and irreparable harm if the stay is not granted, and
- (4) Whether the public interest favors granting the stay.

Please include your AMC serial number(s) on all correspondence. If additional information is required, please call Amy Bunda at 602-417-9334.



Alvin L. Burch
Group Administrator
Renewable and Mineral Resources Group

Enclosure
Appeal Form 1842-1
Attachment of Claim List

ATTACHMENT FOR DECISION TO MARK ADAMS LISTING MINING CLAIM NUMBERS AND MINING CLAIM
 NAMES BEING FORFEITED AND CLOSED

CLAIM NUMBERS	LEAD FILE NUMBER	CLAIM NAME	CLAIMANT NAME
AMC365619, 365621, 365623, 365625, 365627, 365661 - 365663, 365677, 365679 - 365688, 365690, 365692, 365694, 365696 - 365706	AMC365609	JACK BUFFER #1, #3, #5, #7, #9, #43 - #46, #59, #61 - #70, #72, #74, #76, #78 - #88	ADAMS MARK
AMC365806	AMC365806	JACK BUFFER #93	ADAMS MARK
AMC365807	AMC365806	JACK BUFFER #94	ADAMS MARK
AMC365808	AMC365806	JACK BUFFER #95	ADAMS MARK
AMC365809	AMC365806	JACK BUFFER #96	ADAMS MARK
AMC365810	AMC365806	JACK BUFFER #97	ADAMS MARK
AMC365811	AMC365806	JACK BUFFER #98	ADAMS MARK
AMC365812	AMC365806	JACK BUFFER #99	ADAMS MARK
AMC365813	AMC365806	JACK BUFFER #100	ADAMS MARK
AMC365814	AMC365806	JACK BUFFER #101	ADAMS MARK
AMC365815	AMC365806	JACK BUFFER #102	ADAMS MARK
AMC365816	AMC365806	JACK BUFFER #102	ADAMS MARK
AMC365817	AMC365806	JACK BUFFER #103	ADAMS MARK
AMC365818	AMC365806	JACK BUFFER #104	ADAMS MARK
AMC365819	AMC365806	JACK BUFFER #105	ADAMS MARK
AMC365821	AMC365806	JACK BUFFER #107	ADAMS MARK
AMC365823	AMC365806	JACK BUFFER #109	ADAMS MARK
AMC365825	AMC365806	JACK BUFFER #111	ADAMS MARK
AMC365827	AMC365806	JACK BUFFER #113	ADAMS MARK
AMC365829	AMC365806	JACK BUFFER #115	ADAMS MARK
AMC365831	AMC365806	JACK BUFFER #117	ADAMS MARK
AMC365833	AMC365806	JACK BUFFER #119	ADAMS MARK
AMC365835	AMC365806	JACK BUFFER #121	ADAMS MARK
AMC365837	AMC365806	JACK BUFFER #123	ADAMS MARK
AMC365839	AMC365806	JACK BUFFER #125	ADAMS MARK
AMC365841	AMC365806	JACK BUFFER #127	ADAMS MARK
AMC365843	AMC365806	JACK BUFFER #129	ADAMS MARK
AMC365845	AMC365806	JACK BUFFER #131	ADAMS MARK
AMC365847	AMC365806	JACK BUFFER #133	ADAMS MARK
AMC365849	AMC365806	JACK BUFFER #135	ADAMS MARK
AMC365851	AMC365806	JACK BUFFER #137	ADAMS MARK
AMC365852	AMC365806	JACK BUFFER #138	ADAMS MARK
AMC365853	AMC365806	JACK BUFFER #139	ADAMS MARK
AMC365854	AMC365806	JACK BUFFER #140	ADAMS MARK
AMC365855	AMC365806	JACK BUFFER #141	ADAMS MARK
AMC365856	AMC365806	JACK BUFFER #142	ADAMS MARK
AMC365857	AMC365806	JACK BUFFER #143	ADAMS MARK
AMC365858	AMC365806	JACK BUFFER #144	ADAMS MARK
AMC365859	AMC365806	JACK BUFFER #145	ADAMS MARK
AMC365860	AMC365806	JACK BUFFER #150	ADAMS MARK
AMC365884	AMC365806	JMD #33	ADAMS MARK
AMC365885	AMC365806	JMD #34	ADAMS MARK

ATTACHMENT FOR DECISION ON ADAMS MARK ADAMS LISTING MINING CLAIM NUMBERS AND MINING CLAIM
NAMES BEING FORFEITED AND CLOSED

AMC365886	AMC365806	JMD #35	ADAMS MARK
AMC365887	AMC365806	JMD #36	ADAMS MARK
AMC365888	AMC365806	JMD #37	ADAMS MARK
AMC365889	AMC365806	JMD #38	ADAMS MARK
AMC365890	AMC365806	JMD #39	ADAMS MARK
AMC365891	AMC365806	JMD #40	ADAMS MARK
AMC365892	AMC365806	JMD #41	ADAMS MARK
AMC365900	AMC365806	JMD #49	ADAMS MARK
AMC365902	AMC365806	JMD #51	ADAMS MARK
AMC365903	AMC365806	JMD #52	ADAMS MARK
AMC365904	AMC365806	JMD #53	ADAMS MARK
AMC365905	AMC365806	JMD #54	ADAMS MARK
AMC365906	AMC365806	JMD #55	ADAMS MARK
AMC365907	AMC365806	JMD #56	ADAMS MARK
AMC365908	AMC365806	JMD #57	ADAMS MARK
AMC365909	AMC365806	JMD #58	ADAMS MARK
AMC365910	AMC365806	JMD #59	ADAMS MARK
AMC365911	AMC365806	JMD #60	ADAMS MARK
AMC365912	AMC365806	JMD #61	ADAMS MARK
AMC365913	AMC365806	JMD #62	ADAMS MARK
AMC365914	AMC365806	JMD #63	ADAMS MARK
AMC365915	AMC365806	JMD #64	ADAMS MARK
AMC365916	AMC365806	JMD #65	ADAMS MARK
AMC365917	AMC365806	JMD #66	ADAMS MARK
AMC365918	AMC365806	JMD #67	ADAMS MARK
AMC365919	AMC365806	JMD #68	ADAMS MARK
AMC365920	AMC365806	JMD #69	ADAMS MARK
AMC365921	AMC365806	JMD #70	ADAMS MARK
AMC365922	AMC365806	JMD #71	ADAMS MARK
AMC365923	AMC365806	JMD #72	ADAMS MARK
AMC365924	AMC365806	JMD #73	ADAMS MARK
AMC365925	AMC365806	JMD #74	ADAMS MARK
AMC365926	AMC365806	JMD #75	ADAMS MARK
AMC365927	AMC365806	JMD #76	ADAMS MARK
AMC365928	AMC365806	JMD #77	ADAMS MARK

SENDER: COMPLETE THIS SECTION

- Complete items 1, 2, and 3. Also complete item 4 if Restricted Delivery is desired.
- Print your name and address on the reverse so that we can return the card to you.
- Attach this card to the back of the mailpiece, or on the front if space permits.

1. Article Addressed to:

FEB 12 2008

ADAMS MARK
 HC 30 BOX 266
 KINGMAN, ARIZONA 86401

AMC365609, AMC365806 (AB)

2. Article Number

(Transfer from service label)

7005 3110 0000 2181 5943

PS Form 3811, February 2004

Domestic Return Receipt

102595-02-M-154

COMPLETE THIS SECTION ON DELIVERY

A. Signature

X  Agent Addressee

B. Received by (Printed Name)

MARK ADAMS

C. Date of Delivery

2-19-08

D. Is delivery address different from item 1? YesIf YES, enter delivery address below: No

3. Service Type

 Certified Mail Express Mail Registered Return Receipt for Merchandise Insured Mail C.O.D.

4. Restricted Delivery? (Extra Fee)

 Yes

NOTICE!!

These documents have been scanned!

Do not place un-scanned documents beneath this notice!

Do not remove this notice from this file!

GPO Jacket No. 560-102
Print Order 61540
Rise Business Services, LLC
Job=AZ15 6/5/2019



Box Number= AZ15114



Claim Begin-End: AMC365806-AMC365928

3 Transfers



AZ15114-4

AMC365609-AMC366287

**NO
DOCUMENTS
FOUND**

NO DOCUMENTS FOUND
NO DOCUMENTS FOUND

NOTICE!!

These documents have been scanned!

Do not place un-scanned documents beneath this notice!

Do not remove this notice from this file!

GPO Jacket No. 560-102
Print Order 61540
Rise Business Services, LLC
Job=AZ15 6/5/2019



Box Number= AZ15114



Claim Begin-End: AMC365806-AMC365928

4 Annual Filings



AZ15114-4

AMC365609-AMC366287

AMC 388205

365609

365806

365392

MAINTENANCE FEE PAYMENT

Claimant Name: Mark Adams ✓

Address: 9376 E. Wright Dr

City: Kingman State: AZ Zip: 86401

Telephone: 928-303-6346

E-mail address: _____

Signature: [Signature]

Address Updated
ENTERED AUG 29 2018

AC110 (PB)

BLM Date Stamp	PHOENIX, ARIZONA	2018 AUG 28 P 1:40	RECEIVED BLM AZ STATE OFFICE
----------------------	------------------	--------------------	---------------------------------

Check here if this is a change of address.

LINE NO.	AMC NUMBER	CLAIM/SITE NAME	COUNTY RECORDER DATA (If available)	TWP	RNG	SEC
1	388205	Jack # 1		27N	21W	8
2	388206	Jack # 2			}	
3	388207	Jack # 3				
4	388208	Jack # 4				
5	388209	Jack # 5				
6	388210	Jack # 6				
7	388211	Jack # 7				
8	388212	Jack # 8				
9	388213	Jack # 9		27N		21W
10	388214	Jack # 10		"		"

List additional claims on Form MCF114.

Bureau of Land Management
Arizona State Office
www.blm.gov/az/

No. of Claims*: <u>49</u> x \$155 = <u>7595</u>
Check No: <u>3586</u> Init. <u>EAG</u>
Receipt No.: <u>4247683</u>
For BLM Use Only

* \$155 per lode mining claim, mill site, or tunnel site; and \$155 for each 20 acres or portion thereof for each placer mining claim.

Form: MCF112
Revised July 2014

This form is available from the Arizona Geological Survey and may be reproduced.

ENTERED AUG 29 2018

AC 782 PB

SUPPLEMENTAL ATTACHMENT

May be used with the following forms for listing additional mining claims:

Check One.

- Affidavit of Performance of Annual Work
- Maintenance Fee Payment
- Notice of Intent to Hold Mining Claims
- Notice of Non-Liability for Labor and Materials Furnished

BLM
Date
Stamp

RECEIVED
PHOENIX, ARIZONA
1 2010 AUG 28 P 1:40
BLM AZ STATE OFFICE

LINE NO.	AMC NUMBER	CLAIM/SITE NAME	COUNTY RECORDER DATA (If available)	TWP	RNG	SEC
11	388215	Jack # 11		27 N	21 W	8
12	388216	Jack # 12				
13	388217	Jack # 13				
14	388218	Jack # 14				
15	388219	Jack # 15				
16	365708	Jack Buffer # 90				
17	365709	Jack Buffer # 91				
18	365710	Jack Buffer # 92				
19	365861	JMD # 1				
20	365867	JMD # 7				
21	365869	JMD # 9				
22	365871	JMD # 11				
23	365873	JMD # 13				
24	365420	Jack EXT. 39				
25	365421	Jack EXT. 40				
26	365422	Jack EXT. 41				
27	365402	Jack EXT. 21		27 N	21 W	9
28	365403	Jack EXT. 22				
29	365404	Jack EXT. 23				

Form MCF114
Revised June 2005

SUPPLEMENTAL ATTACHMENT

May be used with the following forms for listing additional mining claims:

Check One.

- Affidavit of Performance of Annual Work
- Maintenance Fee Payment
- Notice of Intent to Hold Mining Claims
- Notice of Non-Liability for Labor and Materials Furnished

BLM
Date
Stamp

2010 AUG 28 P 1:40
PHOENIX, ARIZONA
RECEIVED
MINING STATE OFFICE

LINE NO.	AMC NUMBER	CLAIM/SITE NAME	COUNTY RECORDER DATA (If available)	TWP	RANGE	SEC	
30	365405	Jack EXT. # 24		27 N	21 W	9	
31	365406	Jack EXT. # 25			~		
32	365407	Jack EXT. # 26					
33	365672	Jack Buffer # 54		27 N		21 W	10
34	365673	Jack Buffer # 55					
35	365674	Jack Buffer # 56					
36	365675	Jack Buffer # 57					
37	365676	Jack Buffer # 58					
38	365678	Jack Buffer # 60					
39	365671	Jack Buffer # 53					
40	365392	Jack EXT. # 11		27 N	21 W	9	
41	365393	Jack EXT. # 12			~		
42	365394	Jack EXT. # 13					
43	365395	Jack EXT. # 14					
44	365396	Jack EXT. # 15					
45	365397	Jack EXT. # 16					
46	365398	Jack EXT. # 17					
47	365399	Jack EXT. # 18					
48	365400	Jack EXT. # 19					
49	365401	Jack EXT. # 20					

Form MCF114
Revised June 2005

Customer Name Update Screen

System ID:MC

Name: ADAMS MARK

Proprietor #: 2227123 Renumber To:

Category: P - PRIVATE

Address: 9376 E WRIGHT DR

City: KINGMAN

State: AZ

Zip: 864018534

UNDELIVERABLE

No Annual Reminders

Email:

Phone:

Address Updated
ENTERED AUG 29 2018
(A0170) PB

Customer details successfully saved for Customer Id 2227123

Customer Name Update Screen

System ID:MC

Name: ADAMS MARK

Proprietor #: 2227123 Renumber To:

Category: P - PRIVATE

Address: 624 E BEALE ST

City: KINGMAN

State: AZ

Zip: 864015921

UNDELIVERABLE

No Annual Reminders

Email:

Phone:

**United States Department of the Interior
Bureau of Land Management**
DIV OF LANDS, MINRLS & ENERGY
ONE N CENTRAL AVE
PHOENIX, AZ 85004 -4427
Phone: 602-417-9200

Receipt

No: 4247683

Transaction #: 4363157	
Date of Transaction: 08/28/2018	
CUSTOMER:	
AC 782 ENTERED AUG 29 2018 MARK ADAMS 9376 E WRIGHT DR KINGMAN, AZ 86401-8534 US AC 170 ← New Address	

LINE #	QTY	DESCRIPTION	REMARKS	UNIT PRICE	TOTAL
1	1.00	LOCATABLE MINERALS / MINING CLAIMS- NOT NEW-UNADJUD, ONE AUTH NO. ONLY / MINING CLAIM MONEY RECEIVED CASES: AMC388205/\$7595.00	2019 MAINT (49)	- n/a -	7595.00
TOTAL:					\$7,595.00

PAYMENT INFORMATION					
1	AMOUNT:	7595.00	POSTMARKED:	N/A	
	TYPE:	CHECK	RECEIVED:	08/28/2018	
	CHECK NO:	3586			
	NAME:	MINERAL PARK DECORATIVE ROCK LLC 9376 E WRIGHT DR KINGMAN AZ 86401-8534 US			

REMARKS	

This receipt was generated by the automated BLM Collections and Billing System and is a paper representation of a portion of the official electronic record contained therein.

388205
 365609
 365806
 365392

MAINTENANCE FEE PAYMENT

Claimant Name: MARK ADAMS
 Address: 624 E. BEALE STREET
 City: KINGMAN State: AZ Zip: 86401
 Telephone: 928 303 6346
 E-mail address: _____
 Signature: [Signature] (AGENT)

RECEIVED
 STATE OFFICE
 2011 AUG 28 P 1:58
 PHOENIX, ARIZONA
 BLM
 Date
 Stamp

Check here if this is a change of address.

LINE NO.	AMC NUMBER	CLAIM/SITE NAME	COUNTY RECORDER DATA (If available)	TWP	RNG	SEC
1	388205	JACK # 1		27N	21W	8
2	388206	JACK # 2				
3	388207	JACK # 3				
4	388208	JACK # 4				
5	388209	JACK # 5				
6	388210	JACK # 6				
7	388211	JACK # 7				
8	388212	JACK # 8				
9	388213	JACK # 9		27N	21W	9
10	388214	JACK # 10				

List additional claims on Form MCF114.

Bureau of Land Management
 Arizona State Office
www.az.blm.gov

No. of Claims: 49 x ¹⁵⁵ SNR = 7595
 Check No: 1235101508 Init. [Signature]
 Receipt No.: 3963308
 For BLM Use Only

Form: MCF112

This form is available from the Arizona Department of Mines and Mineral Resources and may be reproduced.

ENTERED
 AUG 29 2011
 BY: [Signature]

SUPPLEMENTAL ATTACHMENT

May be used with the following forms for listing additional mining claims:

Check One.

- Affidavit of Performance of Annual Work
- Maintenance Fee Payment
- Notice of Intent to Hold Mining Claims
- Notice of Non-Liability for Labor and Materials Furnished

RECEIVED
 STATE OFFICE
 2017 AUG 28 P 1:58
 PHOENIX, ARIZONA

BLM
Date
Stamp

LINE NO.	AMC NUMBER	CLAIM/SITE NAME	COUNTY RECORDER DATA (If available)	TWP	RNG	SEC
J 11	388215	JACK # 11		27N	21W	8
12	388216	JACK # 12				
13	388217	JACK # 13				
14	388218	JACK # 14				
L 15	388219	JACK # 15				
J 16	365708	JACK BUFFER #90				
17	365709	JACK BUFFER #91				
L 18	365710	JACK BUFFER #92				
19	365861	JMD # 1				
20	365867	JMD # 7				
21	365869	JMD # 9				
22	365871	JMD # 11				
23	365873	JMD # 13				
J 24	365420	JACK EXT. 39				
25	365421	JACK EXT. 40				
L 26	365422	JACK EXT. 41				
J 27	365402	JACK EXT. 21		27N	21W	9
28	365403	JACK EXT. 22				
L 29	365404	JACK EXT. 23				

Form MCF114

SUPPLEMENTAL ATTACHMENT

May be used with the following forms for listing additional mining claims:

Check One.

- Affidavit of Performance of Annual Work
- Maintenance Fee Payment
- Notice of Intent to Hold Mining Claims
- Notice of Non-Liability for Labor and Materials Furnished

BLM
Date
Stamp

2017 AUG 28
PHOENIX, ARIZONA

RECEIVED
MAY 17 STATE OFFICE

LINE NO.	AMC NUMBER	CLAIM/SITE NAME	COUNTY RECORDER DATA (If available)	TWP	RNG	SEC
30	365405	JACK EXT. # 24		27 N	21 W	9
31	365406	JACK EXT. # 25				
32	365407	JACK EXT. # 26				
33	365672	JACK BUFFER # 54		27 N	21 W	10
34	365673	JACK BUFFER # 55				
35	365674	JACK BUFFER # 56				
36	365675	JACK BUFFER # 57				
37	365676	JACK BUFFER # 58				
38	365678	JACK BUFFER # 60				
39	365671	JACK BUFFER # 53				
40	365392	JACK EXT. # 11		27 N	21 W	9
41	365393	JACK EXT. # 12				
42	365394	JACK EXT. # 13				
43	365395	JACK EXT. # 14				
44	365396	JACK EXT. # 15				
45	365397	JACK EXT. # 16				
46	365398	JACK EXT. 17				
47	365399	JACK EXT. 18				
48	365400	JACK EXT. 19				

Form MCF114

SUPPLEMENTAL ATTACHMENT

May be used with the following forms for listing additional mining claims:

Check One.

- Affidavit of Performance of Annual Work
- Maintenance Fee Payment
- Notice of Intent to Hold Mining Claims
- Notice of Non-Liability for Labor and Materials Furnished

RECEIVED
STATE OFFICE

2017 AUG 28 P 1: 58
PHOENIX, ARIZONA

BLM
Date
Stamp

LINE NO.	AMC NUMBER	CLAIM/SITE NAME	COUNTY RECORDER DATA (If available)	TWP	RNG	SEC
- 49	365401	JACK EXT. # 20		29 N	21 W	9

This form is available from the Arizona Department of Mines & Mineral Resources and may be reproduced.

**United States Department of the Interior
Bureau of Land Management
DIV OF LANDS, MINRLS & ENERGY
ONE N CENTRAL AVE
PHOENIX, AZ 85004 -4427
Phone: 602-417-9200**

Receipt

No: 3963308

Transaction #: 4073156	
Date of Transaction: 08/28/2017	
CUSTOMER:	
MARK ADAMS 624 E BEALE ST KINGMAN,AZ 86401-5921 US	

LINE #	QTY	DESCRIPTION	REMARKS	UNIT PRICE	TOTAL
1	1.00	LOCATABLE MINERALS / MINING CLAIMS- NOT NEW-UNADJUD,ONE AUTH NO. ONLY / MINING CLAIM MONEY RECEIVED CASES: AMC388205/\$7595.00	2018 MAINT (49)	- n/a -	7595.00
TOTAL:					\$7,595.00

PAYMENT INFORMATION			
1	AMOUNT:	7595.00	POSTMARKED: N/A
	TYPE:	CHECK	RECEIVED: 08/28/2017
	CHECK NO:	7235101508	
	NAME:	GILLETTE, KEVIN P	

REMARKS

This receipt was generated by the automated BLM Collections and Billing System and is a paper representation of a portion of the official electronic record contained therein.

388205
 365609
 365806
 365392

MAINTENANCE FEE PAYMENT

Claimant Name: MARK ADAMS
 Address: 624 E. BEALE STREET
 City: KINGMAN State: AZ, Zip: 86401
 Telephone: 928 303 6346
 E-mail address: _____
 Signature: [Signature] (AGENT)

Check here if this is a change of address.

RECEIVED
 BLM AZ STATE OFFICE
 2016 AUG 25 P 12: 10
 PHOENIX, ARIZONA
 BLM
 Date
 Stamp

LINE NO.	AMC NUMBER	CLAIM/SITE NAME	COUNTY RECORDER DATA (If available)	TWP	RNG	SEC
1	388205	JACK # 1		27N	21W	8
2	388206	JACK # 2				
3	388207	JACK # 3				
4	388208	JACK # 4				
5	388209	JACK # 5				
6	388210	JACK # 6				
7	388211	JACK # 7				
8	388212	JACK # 8				
9	388213	JACK # 9		27N	21W	9
10	388214	JACK # 10				

List additional claims on Form MCF114.

Bureau of Land Management
 Arizona State Office
www.az.blm.gov

No. of Claims: 49 x \$140 = 7,595
 Check No: 7235101319 \$155
 Receipt No.: 3640993 [Signature]
 For BLM Use Only

Form: MCF112

This form is available from the Arizona Department of Mines and Mineral Resources and may be reproduced.

AUG 26 2016
 BY: RAM

SUPPLEMENTAL ATTACHMENT

May be used with the following forms for listing additional mining claims:

Check One.

- Affidavit of Performance of Annual Work
- Maintenance Fee Payment
- Notice of Intent to Hold Mining Claims
- Notice of Non-Liability for Labor and Materials Furnished

BLM Date Stamp	PHOENIX, ARIZONA	2016 AUG 25 P 12:10
----------------------	------------------	---------------------

RECEIVED
BLM AZ STATE OFFICE

LINE NO.	AMC NUMBER	CLAIM/SITE NAME	COUNTY RECORDER DATA (If available)	TWP	RNG	SEC
11	388215	JACK # 11		27 N	21 W	8
12	388216	JACK # 12				
13	388217	JACK # 13				
14	388218	JACK # 14				
15	388219	JACK # 15				
16	365708	JACK BUFFER #90				
17	365709	JACK BUFFER #91				
18	365710	JACK BUFFER #92				
19	365861	JMD # 1				
20	365867	JmD # 7				
21	365869	JMD # 9				
22	365871	JmD # 11				
23	365873	JmD # 13				
24	365420	JACK EXT. 39				
25	365421	JACK EXT. 40				
26	365422	JACK EXT. 41				
27	365402	JACK EXT. 21		27 N	21 W	9
28	365403	JACK EXT. 22				
29	365404	JACK EXT. 23				

Form MCF114

SUPPLEMENTAL ATTACHMENT

May be used with the following forms for listing additional mining claims:

Check One.

- Affidavit of Performance of Annual Work
- Maintenance Fee Payment
- Notice of Intent to Hold Mining Claims
- Notice of Non-Liability for Labor and Materials Furnished

RECEIVED
 BLM AZ STATE OFFICE
 2016 AUG 25 P 12: 12
 PHOENIX, ARIZONA
 BLM
 Date
 Stamp

LINE NO.	AMC NUMBER	CLAIM/SITE NAME	COUNTY RECORDER DATA (If available)	TWP	RNG	SEC
30	365405	JACK EXT. #24		27 N	21 W	9
31	365406	JACK EXT. #25				
32	365407	JACK EXT. #26				
33	365672	JACK BUFFER #54		27 N	21 W	10
34	365673	JACK BUFFER #55				
35	365674	JACK BUFFER #56				
36	365675	JACK BUFFER #57				
37	365676	JACK BUFFER #58				
38	365678	JACK BUFFER #60				
39	365671	JACK BUFFER #53				
40	365392	JACK EXT. #11		27 N	21 W	9
41	365393	JACK EXT. #12				
42	365394	JACK EXT. #13				
43	365395	JACK EXT. #14				
44	365396	JACK EXT. #15				
45	365397	JACK EXT. #16				
46	365398	JACK EXT. 17				
47	365399	JACK EXT. 18				
48	365400	JACK EXT. 19				

Form MCF114

SUPPLEMENTAL ATTACHMENT

May be used with the following forms for listing additional mining claims:

Check One.

- Affidavit of Performance of Annual Work
- Maintenance Fee Payment
- Notice of Intent to Hold Mining Claims
- Notice of Non-Liability for Labor and Materials Furnished

BLM
Date
Stamp

RECEIVED
BLM AZ STATE OFFICE
2016 AUG 25 P 12: 12
PHOENIX, ARIZONA

LINE NO.	AMC NUMBER	CLAIM/SITE NAME	COUNTY RECORDER DATA (If available)	TWP	RNG	SEC
49	365401	JACK EXT. # 20		27 N	21 W	9

Form MCF114

United States Department of the Interior
Bureau of Land Management
 DIV OF LANDS, MINRLS & ENERGY
 ONE N CENTRAL AVE
 PHOENIX, AZ 85004 -4427
 Phone: 602-417-9200

Receipt

No: 3640993

Transaction #: 3744938	
Date of Transaction: 08/25/2016	
CUSTOMER:	
MARK ADAMS 624 E BEALE ST KINGMAN, AZ 86401-5921 US	

LINE #	QTY	DESCRIPTION	REMARKS	UNIT PRICE	TOTAL
1	1.00	LOCATABLE MINERALS / MINING CLAIMS- NOT NEW-UNADJUD, ONE AUTH NO. ONLY / MINING CLAIM MONEY RECEIVED CASES: AMC388205/\$7595.00	MAINT 2017/49	- n/a -	7595.00
TOTAL:					\$7,595.00

PAYMENT INFORMATION			
1	AMOUNT:	7595.00	POSTMARKED: N/A
	TYPE:	CHECK	RECEIVED: 08/25/2016
	CHECK NO:	7235101319	
	NAME:	ADAMS, MARK 624 E BEALE ST KINGMAN AZ 86401-5921 US	

REMARKS

This receipt was generated by the automated BLM Collections and Billing System and is a paper representation of a portion of the official electronic record contained therein.

365392
 365609
 388205
 365609
 365806

MAINTENANCE FEE PAYMENT

Claimant Name: MARK ADAMS
 Address: 624 Beale St
 City: KINGMAN State: AZ Zip: 86401
 Telephone: 928-718-2711
 E-mail address: _____
 Signature: [Signature]

Check here if this is a change of address.

RECEIVED
 BLM AZ STATE OFFICE
 PHOENIX, ARIZONA
 2015 AUG 13 A 10:53
 BLM Date Stamp

LINE NO.	AMC NUMBER	CLAIM/SITE NAME	COUNTY RECORDER DATA (If available)	TWP	RNG	SEC
1	365392	JACK EXTENTION #11		27N	21W	9
2	365393	" #12		"	"	"
3	365394	" #13		"	"	"
4	365395	" #14		"	"	"
5	365396	" #15		"	"	"
6	365397	" #16		"	"	"
7	365398	" #17		"	"	"
8	365399	" #18		"	"	"
9	365400	" #19		"	"	"
10	365401	" #20		27N	21W	9

List additional claims on Form MCF114.

Bureau of Land Management
 Arizona State Office
www.az.blm.gov

No. of Claims: 10 x \$1 = 1,595
 Check No: 3309 Init. YML
 Receipt No.: 3366028
 For BLM Use Only

Form: MCF112
 Revised July 2005

This form is available from the Arizona Department of Mines and Mineral Resources and may be reproduced.

[Faint stamp and signature]

SUPPLEMENTAL ATTACHMENT

May be used with the following forms for listing additional mining claims:

Check One.

- Affidavit of Performance of Annual Work
- Maintenance Fee Payment
- Notice of Intent to Hold Mining Claims
- Notice of Non-Liability for Labor and Materials Furnished

RECEIVED
 BLM AZ STATE OFFICE
 PHOENIX, ARIZONA
 2015 AUG 13 A 10:53

BLM
Date
Stamp

LINE NO.	AUC NUMBER	CLAIM/SITE NAME	COUNTY RECORDER DATA (If available)	TWP	RNG	SEC
11	365402	JACK EXTENSION #21		27N	21W	9
12	365403	" #22		"	"	"
13	365404	" #23		"	"	"
14	365405	" #24		"	"	"
15	365406	" #25		"	"	"
16	365407	" #26		"	"	"
17	365672	JACK BUFFER #54		27N	21W	10
18	365673	" #55		"	"	"
19	365674	" #56		"	"	"
20	365675	" #57		"	"	"
21	365676	" #58		"	"	"
22	365678	" #60		"	"	"
23	365671	" #53		"	"	"

R. Am

RECEIVED
 BLM AZ STATE OFFICE
 PHOENIX, ARIZONA
 2015 AUG 13 A 10:53

624 BEALE ST.
 Kingman Az 86401
 928-303-6346

SCHEDULE "A"

Maintenance Fee Payment
PROPERTY DESCRIPTION

List of "Jack" Claims	
Name	Total Claims
Jack Claims	15
JMD Claims	5
Jack Buffer Claims	10
Jack Exention	19
Total	49

Claim Name	Claim Number	Quadrant	Claim Owner
Section 8			
Jack #1	AMC # 388205	NE 1/4	Mark Adams
Jack #2	AMC # 388206	NE 1/4	Mark Adams
Jack #3	AMC # 388207	NE 1/4	Mark Adams
Jack #4	AMC # 388208	NE 1/4	Mark Adams
Jack #5	AMC # 388209	NE 1/4 NW 1/4	Mark Adams
Jack #6	AMC # 388210	NE 1/4 NW 1/4	Mark Adams
Jack #7	AMC # 388211	NE 1/4 NW 1/4	Mark Adams
Jack #8	AMC # 388212	NE 1/4 NW 1/4	Mark Adams
Jack #11	AMC # 388215	NW 1/4 SW 1/4	Mark Adams
Jack #12	AMC # 388216	NE 1/4 NW 1/4 SW 1/4 SE 1/4	Mark Adams
Jack #13	AMC # 388217	SW 1/4 SE 1/4	Mark Adams
Jack #14	AMC # 388218	SW 1/4 SE 1/4	Mark Adams
Jack #15	AMC # 388219	SW 1/4 SE 1/4	Mark Adams
Jack Buffer #90	AMC # 365708	NW 1/4	Mark Adams
Jack Buffer #91	AMC # 365709	NW 1/4	Mark Adams
Jack Buffer #92	AMC # 365710	NW 1/4	Mark Adams
JMD #1	AMC # 365861	NW 1/4	Mark Adams
JMD #7	AMC # 365867	SW 1/4	Mark Adams
JMD #9	AMC # 365869	SW 1/4	Mark Adams
JMD #11	AMC # 365871	SW 1/4	Mark Adams
JMD #13	AMC # 365873	SW 1/4	Mark Adams
Jack Extension 39	AMC # 365420	SE 1/4	Mark Adams
Jack Extension 40	AMC # 365421	SE 1/4	Mark Adams
Jack Extension 41	AMC # 365422	SE 1/4	Mark Adams
Section 9			
Jack #9	AMC # 388213	NW 1/4	Mark Adams
Jack #10	AMC # 388214	NW 1/4 SW 1/4	Mark Adams

RECEIVED
 BLM AZ STATE OFFICE
 2015 AUG 13 A 10:53
 PHOENIX, ARIZONA

RAM

United States Department of the Interior
Bureau of Land Management
 LANDS/RECREATION & PLANNING
 ONE N CENTRAL AVE
 PHOENIX, AZ 85004 -2203
 Phone: 602-417-9200

Receipt

No: 3366028


Transaction #: 3464089	
Date of Transaction: 08/13/2015	
CUSTOMER:	
MARK ADAMS 624 E BEALE ST KINGMAN, AZ 86401-5921 US	

LINE #	QTY	DESCRIPTION	REMARKS	UNIT PRICE	TOTAL
1	1.00	LOCATABLE MINERALS / MINING CLAIMS- NOT NEW-UNADJUD, ONE AUTH NO. ONLY / MINING CLAIM MONEY RECEIVED CASES: AMC365392/\$7595.00	MAINT 2016/49	- n/a -	7595.00
TOTAL:					\$7,595.00

PAYMENT INFORMATION					
1	AMOUNT:	7595.00	POSTMARKED:	N/A	
	TYPE:	CHECK	RECEIVED:	08/13/2015	
	CHECK NO:	3390			
	NAME:	ADAMS, MARK 624 E BEALE ST KINGMAN AZ 86401-5921 US			

REMARKS

This receipt was generated by the automated BLM Collections and Billing System and is a paper representation of a portion of the official electronic record contained therein.


 BY: *R. Adams*

388205
 365806
 365392

MAINTENANCE FEE PAYMENT

Claimant Name: Mark Adams
 Address: 624 Beale St.
 City: Kingman State: AZ Zip: 86401
 Telephone: 928-303-6346
 E-mail address: mrockadams@hotmail.com
 Signature: *Mark Adams*

Check here if this is a change of address.

RECEIVED
 U.S. ARIZONA STATE OFFICE
 PHOENIX, ARIZONA
 2014 AUG 12 P 12: 37
 BLM
 Date
 Stamp

LINE NO.	AMC NUMBER	CLAIM/SITE NAME	COUNTY RECORDER DATA (If available)	TWP	RNG	SEC
1	388205	Jack #1		27N	21W	8
2	388206	Jack #2		"	"	"
3	388207	Jack #3		"	"	"
4	388208	Jack #4		"	"	"
5	388209	Jack #5		"	"	"
6	388210	Jack #6		"	"	"
7	388211	Jack #7		"	"	"
8	388212	Jack #8		27N	21W	8
9	388213	Jack #9		27N	21W	9
10	388214	Jack #10		27N	21W	9

List additional claims on Form MCF114.

Bureau of Land Management
 Arizona State Office
www.az.blm.gov

No. of Claims: 26 x \$155 = 4030
 Check No: 3225 Init. SAG
 Receipt No.: 3099383
 For BLM Use Only

Form: MCF112
 Revised July 2005

This form is available from the Arizona Department of Mines and Mineral Resources and may be reproduced.

ENTERED
 AUG 13 2014
 BY: RAM

SUPPLEMENTAL ATTACHMENT

May be used with the following forms for listing additional mining claims:

Check One.

- Affidavit of Performance of Annual Work
- Maintenance Fee Payment
- Notice of Intent to Hold Mining Claims
- Notice of Non-Liability for Labor and Materials Furnished

RECEIVED
LM AZ STATE OFFICE
2014 AUG 12 P 12: 37
PHOENIX, ARIZONA

BLM
Date
Stamp

LINE NO.	AMC NUMBER	CLAIM/SITE NAME	COUNTY RECORDER DATA (If available)	TWP	RNG	SEC
11	388215	Jack #11		27 ^N	21 ^W	8
12	388216	Jack #12		11	11	11
13	388217	Jack #13		11	11	11
14	388218	Jack #14		11	11	11
15	388219	Jack #15		27 ^N	21 ^W	8
16	365420	Jack Extension #39		27 ^N	21 ^W	8
17	365421	" #40		11	11	11
18	365422	" #41		27 ^N	21 ^W	8
19	365708	Jack Buffer #90		11	11	11
20	365709	" #91		11	11	11
21	365101	" #92		27 ^N	21 ^W	8
22	365861	JMD #1		27 ^N	21 ^W	8
23	365867	JMD #7		11	11	11
24	365869	JMD #9		11	11	11
25	365871	JMD #11		11	11	11
26	365873	JMD #13		27 ^N	21 ^W	8

Form MCF114
Revised June 2005

This form is available from the Arizona Department of Mines & Mineral Resources and may be reproduced.

United States Department of the Interior
Bureau of Land Management
 LANDS/RECREATION & PLANNING
 ONE N CENTRAL AVE
 PHOENIX, AZ 85004 -2203
 Phone: 602-417-9200

ENTERED
 AUG 13 2014
 BY: *RADY*

Receipt

No: 3099383

Transaction #: 3190911	
Date of Transaction: 08/12/2014	
CUSTOMER:	
MARK ADAMS 624 BEALE ST KINGMAN, AZ 86401 US	

LINE #	QTY	DESCRIPTION	REMARKS	UNIT PRICE	TOTAL
1	1.00	LOCATABLE MINERALS / MINING CLAIMS- NOT NEW-UNADJUD, ONE AUTH NO. ONLY / MINING CLAIM MONEY RECEIVED CASES: AMC388205/\$4030.00	2015 MAINT (26)	- n/a -	4030.00
TOTAL:					\$4,030.00

PAYMENT INFORMATION			
1	AMOUNT:	4030.00	POSTMARKED: N/A
	TYPE:	CHECK	RECEIVED: 08/12/2014
	CHECK NO:	3225	
	NAME:	MINERAL PARK DECORATIVE ROCK LLC 9376 E WRIGHT DR KINGMAN AZ 86401 US	

REMARKS

This receipt was generated by the automated BLM Collections and Billing System and is a paper representation of a portion of the official electronic record contained therein.

United States Department of the Interior
Bureau of Land Management
 LANDS/RECREATION & PLANNING
 ONE N CENTRAL AVE
 PHOENIX, AZ 85004 -2203
 Phone: 602-417-9200

Receipt

No: 3099383

Transaction #: 3190911	
Date of Transaction: 08/12/2014	
CUSTOMER:	
	MARK ADAMS 624 BEALE ST KINGMAN, AZ 86401 US

LINE #	QTY	DESCRIPTION	REMARKS	UNIT PRICE	TOTAL
1	1.00	LOCATABLE MINERALS / MINING CLAIMS- NOT NEW-UNADJUD, ONE AUTH NO. ONLY / MINING CLAIM MONEY RECEIVED CASES: AMC388205/\$4030.00	2015 MAINT (26)	- n/a -	4030.00
TOTAL:					\$4,030.00

PAYMENT INFORMATION			
1	AMOUNT:	4030.00	POSTMARKED: N/A
	TYPE:	CHECK	RECEIVED: 08/12/2014
	CHECK NO:	3225	
	NAME:	MINERAL PARK DECORATIVE ROCK LLC 9376 E WRIGHT DR KINGMAN AZ 86401 US	

REMARKS

This receipt was generated by the automated BLM Collections and Billing System and is a paper representation of a portion of the official electronic record contained therein.

388205
 405265
 401323
 365806
 365392
 365609
 390979

MAINTENANCE FEE PAYMENT

Claimant Name: GIBOLA GOLD CORP
 Address: PO Box 7147
 City: CANE CREEK State: AZ Zip: 85327
 Telephone: _____
 E-mail address: _____
 Signature: [Signature]
 Check here if this is a change of address.

BLM Date Stamp
 RECEIVED
 BLM AZ STATE OFFICE
 PHOENIX, ARIZONA
 2013 AUG 28 A 11:50

LINE NO.	AMC NUMBER	CLAIM/SITE NAME	COUNTY RECORDER DATA (If available)	TWP	RNG	SEC
1	388205	JACK # 1				
2	388206	JACK # 2				
3	388207	JACK # 3				
4	388208	JACK # 4				
5	388209	JACK # 5				
6	388210	JACK # 6				
7	388211	JACK # 7				
8	388212	JACK # 8				
9	388213	JACK # 9				
10	388214	JACK # 10				

List additional claims on Form MCF114.

10/50
 Bureau of Land Management
 Arizona State Office
 www.blm.gov/az/

No. of Claims: 79 x \$140 = 11060.
 Check No: 7235100352 nit. SC
 Receipt No.: 2867428
 For BLM Use Only

Form: MCF112
 Revised July 2009

This form is available from the Arizona Department of Mines and Mineral Resources and may be reproduced.

ENTERED
 SEP - 6 2013
 RE
 BY: _____

SUPPLEMENTAL ATTACHMENT

May be used with the following forms for listing additional mining claims:

Check One.

- Affidavit of Performance of Annual Work
- Maintenance Fee Payment
- Notice of Intent to Hold Mining Claims
- Notice of Non-Liability for Labor and Materials Furnished

RECEIVED
 CLM AZ STATE OFFICE
 2013 AUG 28 A 11:50
 PHOENIX, ARIZONA
 BLM
 Date
 Stamp

LINE NO.	AMC NUMBER	CLAIM/SITE NAME	COUNTY RECORDER DATA (If available)	TWP	RNG	SEC
11	388215	JACK # 11				
12	388216	JACK # 12				
13	388217	JACK # 13				
14	388218	JACK # 14				
15	388219	JACK # 15				
16	405269	UNION JACK # 1				
17	405270	UNION JACK # 2				
18	405271	UNION JACK # 3				
19	405272	UNION JACK # 4				
20	405273	UNION JACK # 5				
21	401323	UNION JACK # 11				
22	401324	UNION JACK # 12				
23	405274	UNION JACK # 13				
24	405275	UNION JACK # 14				
25	405276	UNION JACK # 15				
26	405277	UNION JACK # 16				
27	405278	UNION JACK # 17				
28	405279	UNION JACK # 18				
29	401325	UNION JACK # 20				



19/50

Form MCF114
Revised June 2005

This form is available from the Arizona Department of Mines & Mineral Resources and may be reproduced.

SUPPLEMENTAL ATTACHMENT

May be used with the following forms for listing additional mining claims:

Check One.

- Affidavit of Performance of Annual Work
- Maintenance Fee Payment
- Notice of Intent to Hold Mining Claims
- Notice of Non-Liability for Labor and Materials Furnished

RECEIVED
BLM STATE OFFICE
2013 AUG 28 A 11:50
PHOENIX, ARIZONA

BLM
Date
Stamp

LINE NO.	AMC NUMBER	CLAIM/SITE NAME	COUNTY RECORDER DATA (If available)	TWP	RNG	SEC
30	365861	JMD # 1				
31	365867	JMD # 7				
32	365869	JMD # 8				
33	365871	JMD # 11				
34	365873	JMD # 13				
35	365392	JACK EXT # 11				
36	365393	JACK EXT # 12				
37	365394	JACK EXT # 13				
38	365395	JACK EXT # 14				
39	365396	JACK EXT # 15				
40	365397	JACK EXT # 16				
41	365398	JACK EXT # 17				
42	365399	JACK EXT # 18				
43	365400	JACK EXT # 19				
44	365401	JACK EXT # 20				
45	365402	JACK EXT # 21				
46	365403	JACK EXT # 22				
47	365404	JACK EXT # 23				
48	365405	JACK EXT # 24				

19/62

Form MCF114
Revised June 2005

SUPPLEMENTAL ATTACHMENT

May be used with the following forms for listing additional mining claims:

Check One.

- Affidavit of Performance of Annual Work
- Maintenance Fee Payment
- Notice of Intent to Hold Mining Claims
- Notice of Non-Liability for Labor and Materials Furnished

BLM
Date
Stamp

RECEIVED
BLM AZ STATE OFFICE
PHOENIX, ARIZONA
2013 AUG 28 A 11:51

LINE NO.	AMC NUMBER	CLAIM/SITE NAME	COUNTY RECORDER DATA (If available)	TWP	RNG	SEC
49	365406	JACK EXT. 25				
50	365407	JACK EXT. 26				
51	365420	JACK EXT. * 39				
52	365421	JACK EXT. *40				
53	365422	JACK EXT. *41				
54	365708	JACK BUFFER*90				
55	365709	JACK BUFFER*91				
56	365710	JACK BUFFER*92				
57	365671	JACK BUFFER*53				
58	365672	JACK BUFFER*54				
59	365673	JACK BUFFER*55				
60	365674	JACK BUFFER*56				
61	365675	JACK BUFFER*57				
62	365676	JACK BUFFER*58				
63	365678	JACK BUFFER*60				
64	390979	JACK BUFFER*72				
65	390980	JACK BUFFER*74				
66	390981	JACK BUFFER*76				
67	390982	JACK BUFFER*78				

Form MCF114
Revised June 2005

19/30


This form is available from the Arizona Department of Mines & Mineral Resources and may be reproduced.

SUPPLEMENTAL ATTACHMENT

May be used with the following forms for listing additional mining claims:

Check One.

- Affidavit of Performance of Annual Work
- Maintenance Fee Payment
- Notice of Intent to Hold Mining Claims
- Notice of Non-Liability for Labor and Materials Furnished



LINE NO.	AMC NUMBER	CLAIM/SITE NAME	COUNTY RECORDER DATA (If available)	TWP	RNG	SEC
68	390983	JACK BUFFER # 79				
69	390984	JACK BUFFER # 80				
70	390985	JACK BUFFER # 81				
71	390986	JACK BUFFER # 83				
72	390987	JACK BUFFER # 85				
73	390988	JACK BUFFER # 86				
74	390990	JACK BUFFER # 89				
75	390991	JACK BUFFER # 90				
76	390992	JACK BUFFER # 92				
77	390993	JACK BUFFER # 94				
78	390994	JACK BUFFER # 96				
79	390995	JACK BUFFER # 98				

Form MCF114
Revised June 2005

This form is available from the Arizona Department of Mines & Mineral Resources and may be reproduced.

12/50

United States Department of the Interior
Bureau of Land Management
 LANDS/RECREATION & PLANNING
 ONE N CENTRAL AVE
 PHOENIX, AZ 85004 -2203
 Phone: 602-417-9200

Receipt

No: 2867428

Transaction #: 2953362	
Date of Transaction: 08/28/2013	
CUSTOMER:	
CIBOLAGOLD CORP PO BOX 7147 CAVE CREEK, AZ 85327-7147 US	

LINE #	QTY	DESCRIPTION	REMARKS	UNIT PRICE	TOTAL
1	1.00	LOCATABLE MINERALS / MINING CLAIMS- NOT NEW-UNADJUD, ONE AUTH NO. ONLY / MINING CLAIM MONEY RECEIVED CASES: AMC388205/\$11060.00	MAINT (79) 2014	- n/a -	11060.00
TOTAL:					\$11,060.00

PAYMENT INFORMATION			
1	AMOUNT:	11060.00	POSTMARKED: N/A
	TYPE:	CHECK	RECEIVED: 08/28/2013
	CHECK NO:	7235100352	
	NAME:	CIBOLAGOLD CORP PO BOX 7147 CAVE CREEK AZ 85327-7147 US	

REMARKS

This receipt was generated by the automated BLM Collections and Billing System and is a paper representation of a portion of the official electronic record contained therein.

365609 → 365392
36560
390979
393668

388205
405265
401323
365806

Authorized Date 10/12/2012
AZ BLM REFUND \$140 TO CIBOLAGOLD CORP FOR
Instructions to Accounts MAINTENANCE FEES PAID ON CLOSED CLAIM AMC393668.
RECEIPT #2638417. RE.
Login ID 4105
Entry Date 10/12/2012
Total Amount \$140.00

AMC 3880205
 AMC 405265
 AMC 401323
 AMC 365806
 AMC 465392
 AMC 365609
 AMC 390979
 AMC 393668

MAINTENANCE FEE PAYMENT

Claimant Name: GIBOLA GOLD CORP
 Address: PO BOX 7147
 City: CAVE CREEK State: AZ Zip: 85327
 Telephone: _____
 E-mail address: _____
 Signature: [Signature]

RECEIVED
 BLM AZ STATE OFFICE
 2012 AUG 23 A 11:49
 PHOENIX, ARIZONA
 BLM
 Date
 Stamp

Check here if this is a change of address.

LINE NO.	AMC NUMBER	CLAIM/SITE NAME	COUNTY RECORDER DATA (If available)	TWP	RNG	SEC
1	388205	JACK # 1				
2	388206	JACK # 2				
3	388207	JACK # 3				
4	388208	JACK # 4				
5	388209	JACK # 5				
6	388210	JACK # 6				
7	388211	JACK # 7				
8	388212	JACK # 8				
9	388213	JACK # 9				
10	388214	JACK # 10				

List additional claims on Form MCF114.

Bureau of Land Management
 Arizona State Office
 www.blm.gov/az/

No. of Claims: 80 x \$140 = 11200.00
 Check No: 0052300231 Init. [Signature]
 Receipt No.: 2638417
 For BLM Use Only

Form: MCF112
 Revised July 2009

This form is available from the Arizona Department of Mines and Mineral Resources and may be reproduced.

1 claim closed
Refund
overpayment

9/4/2012
 ENTERED INTO COMPUTER [Signature]

\$140 Refund Authorized
 for maint. fee paid on
 closed AMC 393668.

SUPPLEMENTAL ATTACHMENT

May be used with the following forms for listing additional mining claims:

Check One.

- Affidavit of Performance of Annual Work
- Maintenance Fee Payment
- Notice of Intent to Hold Mining Claims
- Notice of Non-Liability for Labor and Materials Furnished

BLM
Date
Stamp

RECEIVED
BLM AZ STATE OFFICE
2012 AUG 23 A 11:49
PHOENIX, ARIZONA

LINE NO.	AMC NUMBER	CLAIM/SITE NAME	COUNTY RECORDER DATA (If available)	TWP	RNG	SEC
11	388215	JACK # 11				
12	388216	JACK # 12				
13	388217	JACK # 13				
14	388218	JACK # 14				
15	388219	JACK # 15				
16	405269	UNION JACK # 1				
17	405270	UNION JACK # 2				
18	405271	UNION JACK # 3				
19	405272	UNION JACK # 4				
20	405273	UNION JACK # 5				
21	401323	UNION JACK # 11				
22	401324	UNION JACK # 12				
23	405274	UNION JACK # 13				
24	405275	UNION JACK # 14				
25	405276	UNION JACK # 15				
26	405277	UNION JACK # 16				
27	405278	UNION JACK # 17				
28	405279	UNION JACK # 18				
29	401325	UNION JACK # 20				

Form MCF114
Revised June 2005

SUPPLEMENTAL ATTACHMENT

May be used with the following forms for listing additional mining claims:

Check One.

- Affidavit of Performance of Annual Work
- Maintenance Fee Payment
- Notice of Intent to Hold Mining Claims
- Notice of Non-Liability for Labor and Materials Furnished

RECEIVED
BLM AZ STATE OFFICE
2012 AUG 23 A 11:49
PHOENIX, ARIZONA

BLM
Date
Stamp

LINE NO.	AMC NUMBER	CLAIM/SITE NAME	COUNTY RECORDER DATA (If available)	TWP	RNG	SEC
30	365861	JMD # 1				
31	365867	JMD # 7				
32	365869	JMD # 9				
33	365871	JMD # 11				
34	365873	JMD # 13				
35	365392	JACK EXT # 11				
36	365393	JACK EXT # 12				
37	365394	JACK EXT # 13				
38	365395	JACK EXT # 14				
39	365396	JACK EXT # 15				
40	365397	JACK EXT. # 16				
41	365398	JACK EXT. # 17				
42	365399	JACK EXT # 18				
43	365400	JACK EXT # 19				
44	365401	JACK EXT # 20				
45	365402	JACK EXT # 21				
46	365403	JACK EXT # 22				
47	365404	JACK EXT # 23				
48	365405	JACK EXT # 24				

Form MCF114
Revised June 2005

SUPPLEMENTAL ATTACHMENT

May be used with the following forms for listing additional mining claims:

Check One.

- Affidavit of Performance of Annual Work
- Maintenance Fee Payment
- Notice of Intent to Hold Mining Claims
- Notice of Non-Liability for Labor and Materials Furnished

BLM
Date
Stamp

2012 AUG 23 A 11:49

PHOENIX, ARIZONA

RECEIVED
BLM AZ STATE OFFICE

LINE NO.	AMC NUMBER	CLAIM/SITE NAME	COUNTY RECORDER DATA (If available)	TWP	RNG	SEC
49	365406	JACK EXT. 25				
50	365407	JACK EXT. 26				
51	365420	JACK EXT. * 39				
52	365421	JACK EXT. * 40				
53	365422	JACK EXT. * 41				
54	365708	JACK BUFFER* 90				
55	365709	JACK BUFFER* 91				
56	365710	JACK BUFFER* 92				
57	365671	JACK BUFFER* 53				
58	365672	JACK BUFFER* 54				
59	365673	JACK BUFFER* 55				
60	365674	JACK BUFFER* 56				
61	365675	JACK BUFFER* 57				
62	365676	JACK BUFFER* 58				
63	365678	JACK BUFFER* 60				
64	390979	JACK BUFFER* 72				
65	390980	JACK BUFFER* 74				
66	390981	JACK BUFFER* 76				
67	390982	JACK BUFFER* 78				

Form MCF114
Revised June 2005

This form is available from the Arizona Department of Mines & Mineral Resources and may be reproduced.

SUPPLEMENTAL ATTACHMENT

May be used with the following forms for listing additional mining claims:

Check One.

- Affidavit of Performance of Annual Work
- Maintenance Fee Payment
- Notice of Intent to Hold Mining Claims
- Notice of Non-Liability for Labor and Materials Furnished

BLM
Date
Stamp

RECEIVED
BLM AZ STATE OFFICE
2012 AUG 23 A 11:49
PHOENIX, ARIZONA

LINE NO.	AMC NUMBER	CLAIM/SITE NAME	COUNTY RECORDER DATA (If available)	TWP	RNG	SEC
68	390983	JACK BUFFER* 79				
69	390984	JACK BUFFER* 80				
70	390985	JACK BUFFER* 81				
71	390986	JACK BUFFER* 83				
72	390987	JACK BUFFER* 85				
73	390988	JACK BUFFER* 86				
74	390990	JACK BUFFER* 89				
75	390991	JACK BUFFER* 90				
76	390992	JACK BUFFER* 92				
77	390993	JACK BUFFER* 94				
78	390994	JACK BUFFER* 96				
79	390995	JACK BUFFER* 98				
	390998					
80	393668	JACK BUFFER* 100	<i>Closed</i>			

Form MCF114
Revised June 2005

United States Department of the Interior
Bureau of Land Management
 LANDS/RECREATION & PLANNING
 ONE N CENTRAL AVE
 PHOENIX, AZ 85004 -2203
 Phone: 602-417-9200

Receipt

No: 2638417

Transaction #: 2719030	
Date of Transaction: 08/23/2012	
CUSTOMER:	
CIBOLAGOLD CORP PO BOX 7147 CAVE CREEK, AZ 85327-7147 US	

LINE #	QTY	DESCRIPTION	REMARKS	UNIT PRICE	TOTAL
1	1.00	LOCATABLE MINERALS / MINING CLAIMS- NOT NEW-UNADJUD, ONE AUTH NO. ONLY / MINING CLAIM MONEY RECEIVED CASES: AMC388205/\$11200.00	2013 MAINT (80)	- n/a -	11200.00
TOTAL:					\$11,200.00

PAYMENT INFORMATION			
1	AMOUNT:	11200.00	POSTMARKED: N/A
	TYPE:	CHECK	RECEIVED: 08/23/2012
	CHECK NO:	0052300231	
	NAME:	CIBOLAGOLD CORP PO BOX 7147 CAVE CREEK AZ 85327-7147 US	

REMARKS

This receipt was generated by the automated BLM Collections and Billing System and is a paper representation of a portion of the official electronic record contained therein.

DEPARTMENT OF THE INTERIOR
BUREAU OF LAND MANAGEMENT
MINING CLAIMS

MC Customer Information - With Serial No. and Acreage
ACTIVE CLAIMS

Run Date: 09/04/2012 01:05 PM

Page 1 of 1

Admin State: AZ
Geo State: AZ

GILLETTE KEVIN
PO BOX 6
ASH FORK, AZ 86320-0

CUSTOMER ID: 2264454

<u>Serial No.</u>	<u>Claim Name/Number</u>	<u>Acreage</u>	<u>Casetype</u>	<u>Disposition</u>
AMC387065	BOX CANYON #10	20.660	LODE CLAIM	ACTIVE
AMC390990	JACK BUFFER #89	20.660	LODE CLAIM	ACTIVE
AMC390991	JACK BUFFER #90	20.660	LODE CLAIM	ACTIVE
AMC390992	JACK BUFFER #92	20.660	LODE CLAIM	ACTIVE
AMC390993	JACK BUFFER #94	20.660	LODE CLAIM	ACTIVE
AMC390994	JACK BUFFER #96	20.660	LODE CLAIM	ACTIVE
AMC390995	JACK BUFFER #98	20.660	LODE CLAIM	ACTIVE

Number of ACTIVE cases: 7

DEPARTMENT OF THE INTERIOR
BUREAU OF LAND MANAGEMENT
MINING CLAIMS

MC Customer Information - With Serial No. and Acreage
ACTIVE CLAIMS

Run Date: 09/04/2012 01:04 PM

Page 1 of 1

Admin State: AZ

Geo State: AZ

MELICK RICHARD D
587 S TERRACE RD
CHANDLER, AZ 85226-4

CUSTOMER ID: 48575

<u>Serial No.</u>	<u>Claim Name/Number</u>	<u>Acreage</u>	<u>Casetype</u>	<u>Disposition</u>
AMC390979	JACK BUFFER #72	20.660	LODE CLAIM	ACTIVE
AMC390980	JACK BUFFER #74	20.660	LODE CLAIM	ACTIVE
AMC390981	JACK BUFFER #76	20.660	LODE CLAIM	ACTIVE
AMC390982	JACK BUFFER #78	20.660	LODE CLAIM	ACTIVE
AMC390983	JACK BUFFER #79	20.660	LODE CLAIM	ACTIVE
AMC390984	JACK BUFFER #79	20.660	LODE CLAIM	ACTIVE
AMC390985	JACK BUFFER #81	20.660	LODE CLAIM	ACTIVE
AMC390986	JACK BUFFER #83	20.660	LODE CLAIM	ACTIVE
AMC390987	JACK BUFFER #85	20.660	LODE CLAIM	ACTIVE
AMC390988	JACK BUFFER #86	20.660	LODE CLAIM	ACTIVE

Number of ACTIVE cases: 10

DEPARTMENT OF THE INTERIOR
BUREAU OF LAND MANAGEMENT
MINING CLAIMS

MC Customer Information - With Serial No. and Acreage
ACTIVE CLAIMS

Run Date: 09/04/2012 01:03 PM

Page 1 of 1

Admin State: AZ
Geo State: AZ

SCHROEDER BRAD
PO BOX 7147
CAVE CREEK, AZ 85327

CUSTOMER ID: 2301140

<u>Serial No.</u>	<u>Claim Name/Number</u>	<u>Acreage</u>	<u>Casetype</u>	<u>Disposition</u>
AMC401323	UNION JACK #11	20.660	LODE CLAIM	ACTIVE
AMC401324	UNION JACK #12	20.660	LODE CLAIM	ACTIVE
AMC401325	UNION JACK #20	20.660	LODE CLAIM	ACTIVE
AMC405265	GREEN STONE #11	20.660	LODE CLAIM	ACTIVE
AMC405266	GREEN STONE #12	20.660	LODE CLAIM	ACTIVE
AMC405267	GREEN STONE #19	20.660	LODE CLAIM	ACTIVE
AMC405268	GREEN STONE #20	20.660	LODE CLAIM	ACTIVE
AMC405269	UNION JACK #1	20.660	LODE CLAIM	ACTIVE
AMC405270	UNION JACK #2	20.660	LODE CLAIM	ACTIVE
AMC405271	UNION JACK #3	20.660	LODE CLAIM	ACTIVE
AMC405272	UNION JACK #4	20.660	LODE CLAIM	ACTIVE
AMC405273	UNION JACK #5	20.660	LODE CLAIM	ACTIVE
AMC405274	UNION JACK #13	20.660	LODE CLAIM	ACTIVE
AMC405275	UNION JACK #14	20.660	LODE CLAIM	ACTIVE
AMC405276	UNION JACK #15	20.660	LODE CLAIM	ACTIVE
AMC405277	UNION JACK #16	20.660	LODE CLAIM	ACTIVE
AMC405278	UNION JACK #17	20.660	LODE CLAIM	ACTIVE
AMC405279	UNION JACK #18	20.660	LODE CLAIM	ACTIVE

Number of ACTIVE cases: 18

**DEPARTMENT OF THE INTERIOR
BUREAU OF LAND MANAGEMENT
MINING CLAIMS**

**MC Customer Information - With Serial No. and Claim Name
ACTIVE CLAIMS**

Run Date: 09/04/2012 12:58 PM

Admin State: AZ
Geo State: AZ

CUSTOMER ID: 2227123

ADAMS MARK
HC 30 BOX 266
KINGMAN, AZ 86401-91

<u>Serial No.</u>	<u>Claim Name/Number</u>	<u>Lead Serial No.</u>	<u>Disposition</u>
AMC365392	JACK EXTENSION #11	AMC365392	ACTIVE
AMC365393	JACK EXTENSION #12	AMC365392	ACTIVE
AMC365394	JACK EXTENSION #13	AMC365392	ACTIVE
AMC365395	JACK EXTENSION #14	AMC365392	ACTIVE
AMC365396	JACK EXTENSION #15	AMC365392	ACTIVE
AMC365397	JACK EXTENSION #16	AMC365392	ACTIVE
AMC365398	JACK EXTENSION #17	AMC365392	ACTIVE
AMC365399	JACK EXTENSION #18	AMC365392	ACTIVE
AMC365400	JACK EXTENSION #19	AMC365392	ACTIVE
AMC365401	JACK EXTENSION #20	AMC365392	ACTIVE
AMC365402	JACK EXTENSION #21	AMC365392	ACTIVE
AMC365403	JACK EXTENSION #22	AMC365392	ACTIVE
AMC365404	JACK EXTENSION #23	AMC365392	ACTIVE
AMC365405	JACK EXTENSION #24	AMC365392	ACTIVE
AMC365406	JACK EXTENSION #25	AMC365392	ACTIVE
AMC365407	JACK EXTENSION #26	AMC365392	ACTIVE
AMC365420	JACK EXTENSION #39	AMC365392	ACTIVE
AMC365421	JACK EXTENSION #40	AMC365392	ACTIVE
AMC365422	JACK EXTENSION #41	AMC365392	ACTIVE
AMC365671	JACK BUFFER #53	AMC365609	ACTIVE
AMC365672	JACK BUFFER #54	AMC365609	ACTIVE
AMC365673	JACK BUFFER #55	AMC365609	ACTIVE
AMC365674	JACK BUFFER #56	AMC365609	ACTIVE
AMC365675	JACK BUFFER #57	AMC365609	ACTIVE
AMC365676	JACK BUFFER #58	AMC365609	ACTIVE
AMC365678	JACK BUFFER #60	AMC365609	ACTIVE
AMC365708	JACK BUFFER #90	AMC365609	ACTIVE
AMC365709	JACK BUFFER #91	AMC365609	ACTIVE
AMC365710	JACK BUFFER #92	AMC365609	ACTIVE
AMC365861	JMD #1	AMC365806	ACTIVE
AMC365867	JMD #7	AMC365806	ACTIVE
AMC365869	JMD #9	AMC365806	ACTIVE
AMC365871	JMD #11	AMC365806	ACTIVE
AMC365873	JMD #13	AMC365806	ACTIVE
AMC388205	JACK #1	AMC388205	ACTIVE
AMC388206	JACK #2	AMC388205	ACTIVE
AMC388207	JACK #3	AMC388205	ACTIVE
AMC388208	JACK #4	AMC388205	ACTIVE
AMC388209	JACK #5	AMC388205	ACTIVE
AMC388210	JACK #6	AMC388205	ACTIVE
AMC388211	JACK #7	AMC388205	ACTIVE
AMC388212	JACK #8	AMC388205	ACTIVE
AMC388213	JACK #9	AMC388205	ACTIVE
AMC388214	JACK #10	AMC388205	ACTIVE
AMC388215	JACK #11	AMC388205	ACTIVE
AMC388216	JACK #12	AMC388205	ACTIVE
AMC388217	JACK #13	AMC388205	ACTIVE
AMC388218	JACK #14	AMC388205	ACTIVE
AMC388219	JACK #15	AMC388205	ACTIVE

Number of ACTIVE cases: 49

Amc 388205
 Amc 405265
 Amc 401323
 Amc 365806
 Amc 365392
 Amc 365609
 Amc 390979

Amc 393668

MAINTENANCE FEE PAYMENT

Claimant Name: METAL STORM RESOURCES USA CORP.

Address: PO Box 6

City: ASH FORK State: AZ Zip: 86320

Telephone: 928 830 0672

E-mail address: _____

Signature: [Signature]

Check here if this is a change of address.

BLM Date Stamp	PHOENIX, ARIZONA	2011 AUG 17 P 1:09	RECEIVED LAND STATE OFFICE
----------------------	------------------	--------------------	-------------------------------

LINE NO.	AMC NUMBER	CLAIM/SITE NAME	COUNTY RECORDER DATA (If available)	TWP	RNG	SEC
1	388205	JACK # 1				
2	388206	JACK # 2				
3	388207	JACK # 3				
4	388208	JACK # 4				
5	388209	JACK # 5				
6	388210	JACK # 6				
7	388211	JACK # 7				
8	388212	JACK # 8				
9	388213	JACK # 9				
10	388214	JACK # 10				

List additional claims on Form MCF114.

No. of Claims: <u>80</u> x \$140 = <u>11,200.00</u>
Check No: <u>121</u> Init. <u>JMC</u>
Receipt No.: <u>2407429</u>
For BLM Use Only

Bureau of Land Management
 Arizona State Office
 www.blm.gov/az/

AUG 26 2011 cm

Form: MCF112
 Revised July 2009

This form is available from the Arizona Department of Mines and Mineral Resources and may be reproduced.

SUPPLEMENTAL ATTACHMENT

May be used with the following forms for listing additional mining claims:

Check One.

- Affidavit of Performance of Annual Work
- Maintenance Fee Payment
- Notice of Intent to Hold Mining Claims
- Notice of Non-Liability for Labor and Materials Furnished

BLM
Date
Stamp

PHOENIX, ARIZONA
2011 AUG 17 P 1 09

RECEIVED
MINERAL STATE OFFICE

LINE NO.	AMC NUMBER	CLAIM/SITE NAME	COUNTY RECORDER DATA (If available)	TWP	RNG	SEC
11	388215	JACK # 11				
12	388216	JACK # 12				
13	388217	JACK # 13				
14	388218	JACK # 14				
✓ 15	388219	JACK # 15				
16	405269	UNION JACK # 1				
17	405270	UNION JACK # 2				
18	405271	UNION JACK # 3				
19	405272	UNION JACK # 4				
✓ 20	405273	UNION JACK # 5				
21	401323	UNION JACK # 11				
22	401324	UNION JACK # 12				
23	405274	UNION JACK # 13				
24	405275	UNION JACK # 14				
25	405276	UNION JACK # 15				
26	405277	UNION JACK # 16				
27	405278	UNION JACK # 17				
✓ 28	405279	UNION JACK # 18				
29	401325	UNION JACK # 20				

Form MCF114
Revised June 2005

This form is available from the Arizona Department of Mines & Mineral Resources and may be reproduced.

SUPPLEMENTAL ATTACHMENT

May be used with the following forms for listing additional mining claims:

Check One.

- Affidavit of Performance of Annual Work
- Maintenance Fee Payment
- Notice of Intent to Hold Mining Claims
- Notice of Non-Liability for Labor and Materials Furnished

BLM
Date
Stamp

2011 AUG 17 P 1:09
MOENIX, ARIZONA
MARICOPA COUNTY, ARIZONA

RECEIVED
MARICOPA COUNTY OFFICE

LINE NO.	AMC NUMBER	CLAIM/SITE NAME	COUNTY RECORDER DATA (If available)	TWP	RNG	SEC
✓ 30	365861	JMD # 1				
✓ 31	365867	JMD # 7				
✓ 32	365869	JMD # 9				
✓ 33	365871	JMD # 11				
✓ 34	365873	JMD # 13				
35	365392	JACK EXT. # 11				
36	365393	JACK EXT. # 12				
37	365394	JACK EXT. # 13				
38	365395	JACK EXT. # 14				
39	365396	JACK EXT. # 15				
40	365397	JACK EXT. # 16				
41	365398	JACK EXT. # 17				
42	365399	JACK EXT. # 18				
43	365400	JACK EXT. # 19				
44	365401	JACK EXT. # 20				
45	365402	JACK EXT. # 21				
46	365403	JACK EXT. # 22				
47	365404	JACK EXT. # 23				
48	365405	JACK EXT. # 24				

Form MCF114
Revised June 2005

This form is available from the Arizona Department of Mines & Mineral Resources and may be reproduced.

SUPPLEMENTAL ATTACHMENT

May be used with the following forms for listing additional mining claims:

Check One.

- Affidavit of Performance of Annual Work
- Maintenance Fee Payment
- Notice of Intent to Hold Mining Claims
- Notice of Non-Liability for Labor and Materials Furnished

BLM
Date
Stamp

RECEIVED
 2011 AUG 17 P 1:00
 PHOENIX, ARIZONA
 11147 STATE OFFICE

LINE NO.	AMC NUMBER	CLAIM/SITE NAME	COUNTY RECORDER DATA (If available)	TWP	RNG	SEC
49	365406	JACK EXT # 25				
✓ 50	365407	JACK EXT # 26				
51	365420	JACK EXT # 39				
52	365421	JACK EXT # 40				
✓ 53	365422	JACK EXT # 41				
54	365708	JACK BUFFER # 90				
55	365709	JACK BUFFER # 91				
✓ 56	365710	JACK BUFFER # 92				
57	365671	JACK BUFFER # 53				
58	365672	JACK BUFFER # 54				
59	365673	JACK BUFFER # 55				
60	365674	JACK BUFFER # 56				
61	365675	JACK BUFFER # 57				
✓ 62	365676	JACK BUFFER # 58				
✓ 63	365678	JACK BUFFER # 60				
64	390979	JACK BUFFER # 72				
65	390980	JACK BUFFER # 74				
66	390981	JACK BUFFER # 76				
67	390982	JACK BUFFER # 78				

Form MCF114
Revised June 2005

SUPPLEMENTAL ATTACHMENT

May be used with the following forms for listing additional mining claims:

Check One.

- Affidavit of Performance of Annual Work
- Maintenance Fee Payment
- Notice of Intent to Hold Mining Claims
- Notice of Non-Liability for Labor and Materials Furnished

RECEIVED
 THE ARIZONA STATE DEPT. OF MINES
 PHOENIX, ARIZONA
 2011 AUG 17 P 1:09
 BLM
 Date
 Stamp

LINE NO.	AMC NUMBER	CLAIM/SITE NAME	COUNTY RECORDER DATA (If available)	TWP	RNG	SEC
68	390983	JACK BUFFER # 79				
69	390984	JACK BUFFER # 80				
70	390985	JACK BUFFER # 81				
71	390986	JACK BUFFER # 83				
72	390987	JACK BUFFER # 85				
73	390988	JACK BUFFER # 86				
74	390990	JACK BUFFER # 89				
75	390991	JACK BUFFER # 90				
76	390992	JACK BUFFER # 92				
77	390993	JACK BUFFER # 94				
78	390994	JACK BUFFER # 96				
✓ 79	390995	JACK BUFFER # 98				
✓ 80	393668	JACK BUFFER # 100				

Form MCF114
Revised June 2005

This form is available from the Arizona Department of Mines & Mineral Resources and may be reproduced.

United States Department of the Interior

Bureau of Land Management
 LANDS/RECREATION & PLANNING
 ONE N CENTRAL AVE
 PHOENIX, AZ 85004 -2203
 Phone: 602-417-9200

Receipt

No: 2407429

Transaction #: 2482709	
Date of Transaction: 08/17/2011	
CUSTOMER:	
METALSTORM RESOURCES USA CORP PO BOX 6 ASH FORK, AZ 86320-0006 US	

LINE #	QTY	DESCRIPTION	REMARKS	UNIT PRICE	TOTAL
1	1.00	LOCATABLE MINERALS / MINING CLAIMS-NOT NEW-UNADJUD, ONE AUTH NO. ONLY / MINING CLAIM MONEY RECEIVED CASES: AMC388205/\$11200.00	MAINT 2012/80	- n/a -	11200.00
TOTAL:					\$11,200.00

PAYMENT INFORMATION			
1	AMOUNT:	11200.00	POSTMARKED: N/A
	TYPE:	CHECK	RECEIVED: 08/17/2011
	CHECK NO:	121	
	NAME:	METALSTORM RESOURCES USA CORP PO BOX 6 ASH FORK AZ 86320-0006 US	

REMARKS

This receipt was generated by the automated BLM Collections and Billing System and is a paper representation of a portion of the official electronic record contained therein.

AMC 365392

AMC 388205

AMC 365609

AMC 365806

MAINTENANCE FEE PAYMENT

Claimant Name: MARK ADAMS

Address: 9376 E. WRIGHT DRIVE

City: KINGMAN State: AZ Zip: 86401

Telephone: _____

E-mail address: _____

Signature: _____

Check here if this is a change of address.

RECEIVED
 PLM AZ STATE OFFICE
 2010 AUG 31 A 11:00
 PHOENIX, ARIZONA
 BLM
 Date
 Stamp

LINE NO.	AMC NUMBER	CLAIM/SITE NAME	COUNTY RECORDER DATA (If available)	TWP	RNG	SEC
1	365392	JACK EXTENSION #11				
2	365393	" #12		27N	21W	9
3	365394	" #13		"	"	"
4	365395	" #14		"	"	"
5	365396	" #15		"	"	"
6	365397	" #16		"	"	"
7	365398	" #17		"	"	"
8	365399	" #18		"	"	"
9	365400	" #19		"	"	"
10	365401	" #20		"	"	"
				27N	21W	9

List additional claims on Form MCF114.

Bureau of Land Management
Arizona State Office
www.az.blm.gov

No. of Claims: 49 x \$1 = 6860.
 Check No: 1311 Init. SC
 Receipt No.: 2205561
 For BLM Use Only

This form is available from the Arizona Department of Mines and Mineral Resources and may be reproduced.

Form: MCF112

Revised July 2005

ENTERED INTO COMPUTER

9/20/10 AT

10/30

SUPPLEMENTAL ATTACHMENT

May be used with the following forms for listing additional mining claims:

Check One.

- Affidavit of Performance of Annual Work Maintenance Fee Payment
- Notice of Intent to Hold Mining Claims
- Notice of Non-Liability for Labor and Materials Furnished

RECEIVED
MINERAL STATE OFFICE
2010 AUG 31 A 11:00
PHOENIX, ARIZONA
BLM
Date Stamp

LINE NO.	AUG NUMBER	CLAIM/SITE NAME	COUNTY RECORDER DATA (if available)	TWP	RNG	SEC
20	388205	JACK #1				
21	388206	JACK #2		27N	21W	8
22	388207	JACK #3		"	"	"
23	388208	JACK #4		"	"	"
24	388209	JACK #5		"	"	"
25	388210	JACK #6		"	"	"
26	388211	JACK #7		"	"	"
27	388212	JACK #8		"	"	"
28	388213	JACK #9		"	"	"
29	388214	JACK #10		"	"	9
30	388215	JACK #11		"	"	9
31	388216	JACK #12		"	"	8
32	388217	JACK #13		"	"	"
33	388218	JACK #14		"	"	"
34	388219	JACK #15		"	"	"
				27N	21W	8

Form MCF114
Revised June 2005

This form is available from the Arizona Department of Mines & Mineral Resources and may be reproduced.

15/40

SUPPLEMENTAL ATTACHMENT

May be used with the following forms for listing additional mining claims:

Check One.

- Affidavit of Performance of Annual Work
- Maintenance Fee Payment
- Notice of Intent to Hold Mining Claims
- Notice of Non-Liability for Labor and Materials Furnished

RECEIVED
 PLM AZ STATE OFFICE
 2010 AUG 31 A 11:00
 PHOENIX, ARIZONA
 BLM
 Date
 Stamp

LINE NO.	AM# NUMBER	CLAIM/SITE NAME	COUNTY RECORDER DATA (if available)	TWP	RNG	SEC
35	365672	JACK BUFFER #54		27N	21W	10
36	365673	" #55		"	"	"
37	365674	" #56		"	"	"
38	365675	" #57		"	"	"
39	365676	" #58		"	"	"
40	365678	" #60		"	"	"
41	365671	" #53		"	"	"
42	365708	" #90		27N	21W	8
43	365709	" #91		"	"	"
44	365710	" #92		"	"	"
45	365861	JACKMEOS & Delesio #1	#1	27N	21W	8
46	365867	" #7		"	"	"
47	365869	" #9		"	"	"
48	365871	" #11		27N	21W	8
49	365873	" #13		"	"	"

Form MCF114
 Revised June 2005

This form is available from the Arizona Department of Mines & Mineral Resources and may be reproduced.

15/50

SUPPLEMENTAL ATTACHMENT

May be used with the following forms for listing additional mining claims:

Check One.

- Affidavit of Performance of Annual Work
- Maintenance Fee Payment
- Notice of Intent to Hold Mining Claims
- Notice of Non-Liability for Labor and Materials Furnished

RECEIVED
 BLM STATE OFFICE
 2010 AUG 31 A 11:00
 PHOENIX, ARIZONA
 BLM
 Date
 Stamp

LINE NO.	APP NUMBER	CLAIM/SITE NAME	COUNTY RECORDER DATA (if available)	TWP	RNG	SEC
11	365402	JACK EXTENSION #21		27N	21W	9
12	365403	" #22		"	"	"
13	365404	" #23		"	"	"
14	365405	" #24		"	"	"
15	365406	" #25		"	"	"
16	365407	" #26		"	"	"
17	365420	" #39		27N	21W	8
18	365421	" #40		"	"	"
19	365422	" #41		"	"	"

9/5c


United States Department of the Interior
Bureau of Land Management
 LANDS/RECREATION & PLANNING
 ONE N CENTRAL AVE
 PHOENIX, AZ 85004 -2203
 Phone:

Receipt

No: 2205561

Transaction #: 2275557	
Date of Transaction: 08/31/2010	
CUSTOMER:	
	MARK ADAMS HC 30 BOX 266 KINGMAN, AZ 86401-9133 US

LINE #	QTY	DESCRIPTION	REMARKS	UNIT PRICE	TOTAL
1	1.00	LOCATABLE MINERALS / MINING CLAIMS-NOT NEW-UNADJUD, ONE AUTH NO. ONLY / MINING CLAIM MONEY RECEIVED CASES: AMC365392/\$6860.00	MAINT (49) 2011	- n/a -	6860.00
TOTAL:					\$6,860.00

PAYMENT INFORMATION			
1	AMOUNT:	6860.00	POSTMARKED: N/A
	TYPE:	CHECK	RECEIVED: 08/31/2010
	CHECK NO:	1311	
	NAME:	ADAMS, MARK HC 30 BOX 266 KINGMAN AZ 86401-9133 US	

REMARKS

This receipt was generated by the automated BLM Collections and Billing System and is a paper representation of a portion of the official electronic record contained therein.

COPY

AMC 365392
 365609
 365806
 388205
 390979
 393668
 387055

ENTERED INTO COMPUTER

SEP 12 2008

Dgg

MAINTENANCE FEE PAYMENT

Claimant Name: MARK ADAMS
 Address: 9376 E. WRIGHT DRIVE
 City: KINGMAN State: AZ Zip: 86401
 Telephone: _____
 E-mail address: _____
 Signature: _____

Check here if this is a change of address.

RECEIVED
 BLM AZ STATE OFFICE
 2008 AUG 27 P 2:17
 PHOENIX, ARIZONA
 BLM
 Date
 Stamp

LINE NO.	AMC NUMBER	CLAIM/SITE NAME	COUNTY RECORDER DATA (if available)	TWP	RNG	SEC
1	365392	JACK EXTENTION #11				
2	365393	" #12		27N	21W	9
3	365394	" #13		"	"	"
4	365395	" #14		"	"	"
5	365396	" #15		"	"	"
6	365397	" #16		"	"	"
7	365398	" #17		"	"	"
8	365399	" #18		"	"	"
9	365400	" #19		"	"	"
10	365401	" #20		"	"	"
				27N	21W	9

List additional claims on Form MCF114.

Bureau of Land Management
 Arizona State Office
www.az.blm.gov

No. of Claims: 144 x \$125 = 18,000.00
 Check No: 1219 Init. AMC
 Receipt No.: 1773054
 For BLM Use Only

Y900

SUPPLEMENTAL ATTACHMENT

RECEIVED
BLM AZ STATE OFFICE
2008 AUG 27 P 2:18
PHOENIX, ARIZONA

May be used with the following forms for listing additional mining claims:
Check One.

- Affidavit of Performance of Annual Work
- Maintenance Fee Payment
- Notice of Intent to Hold Mining Claims
- Notice of Non-Liability for Labor and Materials Furnished

CLAIM NO.	AMS NUMBER	CLAIM SITE NAME	COUNTY RECORDER DATA (if available)	TWP	RANGE	SECTION
11	365402	JACK EXTENSION #21		27N	21W	9
12	365403	" #22		"	"	"
13	365404	" #23		"	"	"
14	365405	" #24		"	"	"
15	365406	" #25		"	"	"
16	365407	" #26		"	"	"
17	365408	" #27		"	"	"
18	365409	" #28		"	"	"
19	365410	" #29		"	"	"
20	365411	" #30		"	"	"
21	365412	" #31		"	"	"
22	365413	" #32		"	"	"
23	365414	" #33		"	"	"
24	365415	" #34		"	"	"
25	365416	" #35		"	"	"
26	365417	" #36		"	"	"
27	365418	" #37		"	"	"
28	365419	" #38		27N	21W	9
29	365420	" #39		"	"	"
30	365421	" #40		"	"	"
31	365422	" #41		"	"	"

This form is available from the Arizona Department of Mines & Mineral Resources and may be reproduced.

b

COPY

SUPPLEMENTAL ATTACHMENT

May be used with the following forms for listing additional mining claims:

Check One.

- Affidavit of Performance of Annual Work
- Maintenance Fee Payment
- Notice of Intent to Hold Mining Claims
- Notice of Non-Liability for Labor and Materials Furnished

RECEIVED
BLM AZ STATE OFFICE

2008 AUG 27 P 2: 08
PHOENIX, ARIZONA

BLM
Date
Stamp

365609

*

LINE NO.	LAND NUMBER	CLAIM/SITE NAME	COUNTY RECORDER DATA (if available)	TWP	RNG	SEC
32	365620	JACK BUFFER # 2		27N	21W	5
33	365622	" # 4		"	"	"
34	365624	" # 6		"	"	"
35	365626	" # 8		"	"	"
36	365628	" # 10		"	"	"
37	365629	" # 11		"	"	"
38	365630	" # 12		"	"	"
39	365631	" # 13		"	"	"
40	365632	" # 14		"	"	"
41	365633	" # 15		"	"	"
42	365634	" # 16		"	"	"
43	365635	" # 17		"	"	"
44	365636	" # 18		"	"	"
45	365637	" # 19		29N	21W	4
46	365638	" # 20		"	"	"
47	365639	" # 21		"	"	"
48	365640	" # 22		"	"	"
49	365641	" # 23		"	"	"
50	365642	JACK BUFFER # 24		27N	21W	4

Form MCF114
Revised June 2005

This form is available from the Arizona Department of Mines & Mineral Resources and may be reproduced.

COPY

SUPPLEMENTAL ATTACHMENT

May be used with the following forms for listing additional mining claims:
Check One.

- Affidavit of Performance of Annual Work
- Maintenance Fee Payment
- Notice of Intent to Hold Mining Claims
- Notice of Non-Liability for Labor and Materials Furnished

RECEIVED
BLMAZ STATE OFFICE

BLM
Date 2008 AUG 27 P 2:18
Stamp

PHOENIX, ARIZONA

LINE NO.	AM# NUMBER	CLAIM/SITE NAME	COUNTY RECORDER DATA (if available)	TWP	RNG	SEC
51	365643	JACK BUFFER # 25		27N	21W	4
52	365644	" # 26		"	"	"
53	365645	" # 27		"	"	"
54	365646	" # 28		"	"	"
55	365647	" # 29		"	"	"
56	365648	" # 30		"	"	"
57	365649	" # 31		"	"	"
58	365650	" # 32		"	"	"
59	365651	" # 33		"	"	"
60	365652	" # 34		"	"	"
61	365653	" # 35		"	"	"
62	365654	" # 36		"	"	"
63	365655	" # 37		27N	21W	3
64	365656	" # 38		"	"	"
65	365657	" # 39		"	"	"
66	365658	" # 40		"	"	"
67	365659	" # 41		"	"	"
68	365660	" # 42		"	"	"
69	365671	JACK BUFFER # 53		27N	21W	10

Form MCF114
Revised June 2005

b

COPY

SUPPLEMENTAL ATTACHMENT

May be used with the following forms for listing additional mining claims:

Check One.

- Affidavit of Performance of Annual Work
- Maintenance Fee Payment
- Notice of Intent to Hold Mining Claims
- Notice of Non-Liability for Labor and Materials Furnished

RECEIVED
 BLM AZ STATE OFFICE
 BLM
 Date 008 AUG 27 P 2: 18
 Stamp
 PHOENIX, ARIZONA

LINE NO.	LAND NUMBER	CLAIM SITE NAME	COUNTY RECORDER DATA (if available)	TWP	RNG	SEC
70	365672	JACK BUFFER #54		27N	21W	10
71	365673	" #55		"	"	"
72	365674	" #56		"	"	"
73	365675	" #57		"	"	"
74	365676	" #58		"	"	"
75	365678	" #60		"	"	"
76	365689	" #71		"	"	"
77	365691	" #73		"	"	"
78	365693	" #75		"	"	"
79	365695	" #77		"	"	"
365806 80	365820	JACK BUFFER #106		27N	21W	3
81	365822	" #108		"	"	"
82	365824	" #110		"	"	"
83	365826	" #112		27N	21W	4
84	365828	" #114		"	"	"
85	365830	" #116		"	"	"
86	365832	" #118		"	"	"
87	365834	" #120		"	"	"
88	365836	JACK BUFFER #122		27N	21W	4

Form MCF114
Revised June 2005

This form is available from the Arizona Department of Mines & Mineral Resources and may be reproduced.

Y900

U

SUPPLEMENTAL ATTACHMENT

May be used with the following forms for listing additional mining claims:
Check One.

- Affidavit of Performance of Annual Work
- Maintenance Fee Payment
- Notice of Intent to Hold Mining Claims
- Notice of Non-Liability for Labor and Materials Furnished

RECEIVED
BLM AZ STATE OFFICE
BLM
Date 2008 AUG 27 P 2:18
Stamp
PHOENIX, ARIZONA

LINE NO.	LAND NUMBER	CLAIM/SITE NAME	COUNTY RECORDER DATA (if available)	TWP	RNG	SEC
89	365838	JACK BUFFER *124		27N	21W	4
90	365840	" *126		"	"	"
91	365842	" *128		"	"	"
92	365844	JACK BUFFER *130		27N	21W	5
93	365846	" *132		"	"	"
94	365848	" *134		"	"	"
95	365850	JACK BUFFER *136		27N	21W	5

Form MCF114
Revised June 2005

COPY

SUPPLEMENTAL ATTACHMENT

May be used with the following forms for listing additional mining claims:

Check One.

- Affidavit of Performance of Annual Work
- Maintenance Fee Payment
- Notice of Intent to Hold Mining Claims
- Notice of Non-Liability for Labor and Materials Furnished

RECEIVED
BLM AZ STATE OFFICE

BLM

Stamp
2008 AUG 27 P 2:18

PHOENIX, ARIZONA

LINE NO.	APP. NUMBER	CLAIM SITE NAME	COUNTY RECORDER DATA (if available)	TWP	RNG	SEC
96	365861	JACK MEOFF	DELESSIO # 1	29N	21W	8
97	365862	" # 2		"	"	"
98	365863	" # 3		"	"	"
99	365864	" # 4		"	"	"
100	365865	" # 5		"	"	"
101	365866	" # 6		"	"	"
102	365867	" # 7		"	"	"
103	365868	" # 8		"	"	"
104	365869	" # 9		"	"	"
105	365870	" # 10		"	"	"
106	365871	" # 11		"	"	"
107	365872	" # 12		"	"	"
108	365873	" # 13		"	"	"
109	365874	" # 14		"	"	"
110	365875	JACK MEOFF	DELESSIO # 15	29N	R21W	7
111	365876	" # 17		"	"	"
112	365877	" # 19		"	"	"
113	365878	" # 21		"	"	"
114	365879	" # 23		29N	21W	7

Form MCF114
Revised June 2005

This form is available from the Arizona Department of Mines & Mineral Resources and may be reproduced.

SUPPLEMENTAL ATTACHMENT

May be used with the following forms for listing additional mining claims:
Check One.

- Affidavit of Performance of Annual Work
- Maintenance Fee Payment
- Notice of Intent to Hold Mining Claims
- Notice of Non-Liability for Labor and Materials Furnished

RECEIVED
BLM AZ STATE OFFICE
BLM
2006 AUG 27 P 2:18
Stamp
PHOENIX, ARIZONA

LINE NO.	LAND NUMBER	CLAIM/SITE NAME	COUNTY RECORDER DATA (if available)	TWP	RNG	SEC
115	365880	JACK MEOFF	DELESSIO # 25	27N	21W	7
116	365881	" # 27		"	"	"
117	365882	" # 29		"	"	"
118	365883	" # 31		"	"	"
119	365893	JACK MEOFF	DELESSIO # 42	27N	21W	6
120	365894	" # 43		"	"	"
121	365895	" # 44		"	"	"
122	365896	" # 45		"	"	"
123	365897	" # 46		"	"	"
124	365898	" # 47		"	"	"
125	365899	" # 48		"	"	"
126	365901	" # 50		27N	21W	6
865609 127	365708	JACK BUFFER #90		27N	21W	8
128	365709	JACK BUFFER #91		27N	21W	8
129	365710	JACK BUFFER #92		27N	21W	8

Form MCF114
Revised June 2005

u COPY

SUPPLEMENTAL ATTACHMENT

RECEIVED
BLM AZ STATE OFFICE

2008 AUG 27, P 2:18

BLM
Date
Stamp
PHOENIX, ARIZONA

May be used with the following forms for listing additional mining claims:

Check One.

- Affidavit of Performance of Annual Work
- Maintenance Fee Payment
- Notice of Intent to Hold Mining Claims
- Notice of Non-Liability for Labor and Materials Furnished

LINE NO.	AMC NUMBER	CLAIM/SITE NAME	COUNTY RECORDER DATA (if available)	TWP	RNG	SEC
L 130	388205	JACK #1		27N	21W	8
131	388206	JACK #2		"	"	"
132	388207	JACK #3		"	"	"
133	388208	JACK #4		"	"	"
134	388209	JACK #5		"	"	"
135	388210	JACK #6		"	"	"
136	388211	JACK #7		"	"	"
137	388212	JACK #8		"	"	"
138	388213	JACK #9		"	"	9
139	388214	JACK #10		"	"	9
140	388215	JACK #11		"	"	8
141	388216	JACK #12		"	"	"
142	388217	JACK #13		"	"	"
143	388218	JACK #14		"	"	"
144	388219	JACK #15		27N	21W	8

Form MCF114
Revised June 2005

This form is available from the Arizona Department of Mines & Mineral Resources and may be reproduced.

COPY

MAINTENANCE FEE PAYMENT

Claimant Name: KEVIN GILLETTE
Address: PO BOX 6
City: ASH FORK State: AZ Zip: 86320
Telephone: 928 830 6672
E-mail address: _____
Signature: _____

Check here if this is a change of address.

RECEIVED
BLM AZ STATE OFFICE
2008 AUG 27 P 2:17
PHOENIX, ARIZONA
BLM
Date
Stamp

LINE NO.	AMC NUMBER	CLAIM/SITE NAME	COUNTY RECORDER DATA (if available)	TWP	RNG	SEC
1	390974	JACK BUFFER #72				
2	390980	" " #74		27N	21W	10
3	390981	" " #76		"	"	"
4	390982	" " #78		"	"	"
5	390983	" " #79		"	"	"
6	390984	" " #80		"	"	"
7	390985	" " #81		"	"	"
8	390986	" " #83		"	"	"
9	390987	" " #85		"	"	"
10	390988	" " #86		"	"	"
				27N	21W	10

List additional claims on Form MCF114.

Bureau of Land Management
Arizona State Office
www.az.blm.gov

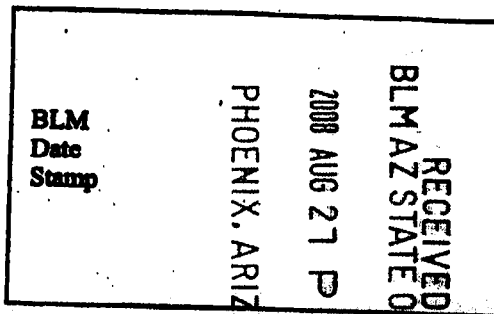
No. of Claims: 21 x \$125 = 2,625
Check No: 1219 Init. AMC
Receipt No.: 1773054
For BLM Use Only

SUPPLEMENTAL ATTACHMENT

May be used with the following forms for listing additional mining claims:

Check One.

- Affidavit of Performance of Annual Work
- Maintenance Fee Payment
- Notice of Intent to Hold Mining Claims
- Notice of Non-Liability for Labor and Materials Furnished



LINE NO.	AMOUNT	CLAIM/SITE NAME	COUNTY RECORDER DATA (if available)	TWP	RANGE	SEC
11.	390787	TACK BUFFER #87		27N	21W	10
12	390790	" " #89		"	"	9+16
13	390791	" " #90		"	"	16
14	390792	" " #92		"	"	15
15	390793	" " #94		"	"	10
16	390794	" " #96		"	"	10
17	390795	" " #98		"	"	15
L 18	393668	" " #100		"	"	9+16
19	393669	" " #101		"	"	16
387055 20	387065	BOX CANYON #10		"	"	18
21	387056	JUST PORTER		26N	21W	3

Form MCF114
Revised June 2005

This form is available from the Arizona Department of Mines & Mineral Resources and may be reproduced.

United States Department of the Interior
 Bureau of Land Management
 BUSINESS & SUPPORT SVCS DIV
 ONE N CENTRAL AVE SUITE 800
 PHOENIX, AZ 85004 -4427
 Phone: (602) 417-9200



Receipt

No:

1773054

Transaction #: 1830782	
Date of Transaction: 08/27/2008	
CUSTOMER:	MINERAL PARK MATERIALS LLC 9376 E WRIGHT DR HC BOX 266 KINGMAN, AZ 86401

LINE #	QTY	DESCRIPTION	REMARKS	UNIT PRICE	TOTAL
1	1.00	LOCATABLE MINERALS / MINING CLAIMS-NOT NEW-UNADJUD, ONE AUTH NO. ONLY / MINING CLAIM MONEY RECEIVED (455) CASES: AMC365392/\$20625.00	MAINT 2009/165	- n/a -	20625.00
TOTAL:					\$20,625.00

PAYMENT INFORMATION			
1	AMOUNT:	\$20,625.00	POSTMARKED: N/A
	TYPE:	CHECK	RECEIVED: 08/27/2008
	CHECK NO:	1219	
	NAME:	MINERAL PARK MATERIALS LLC 9376 E WRIGHT DR HC BOX 266 KINGMAN AZ 86401	

REMARKS

This receipt was generated by the automated BLM Collections and Billing System and is a paper representation of a portion of the official electronic record contained therein.

AMC365392
AMC365609
AMC365806

MAINTENANCE FEE PAYMENT

Claimant Name: MARK ADAMS
 Address: HC 30, BOX 266
 City: KINGMAN State: AZ Zip: 86401
 Telephone: 928-692-0868
 E-mail address: MROCKADAMS@HOTMAIL.COM
 Signature: *Mark Adams*

BLM
 Date
 Stamp

2007 AUG 31 P 3:29
 PHOENIX, ARIZONA

RECEIVED
 BLM AZ STATE OFFICE

Check here if this is a change of address.

LINE NO.	AMC NUMBER	CLAIM/SITE NAME	COUNTY REGISTER DATA (if available)	T	R	S
1	365392	JACK EXTENSION # 11		27N	21W	9
2	365393	" # 12		"	"	"
3	365394	" # 13		"	"	"
4	365395	" # 14		"	"	"
5	365396	" # 15		"	"	"
6	365397	" # 16		"	"	"
7	365398	" # 17		"	"	"
8	365399	" # 18		"	"	"
9	365400	" # 19		"	"	"
10	365401	JACK EXTENSION # 20		27N	21W	9

ERG

List additional claims on Form MCF114.

Bureau of Land Management
 Arizona State Office
www.az.blm.gov

No. of Claims: 129 x \$125 = 16,125.00
 Check No: 2459 Init. ERG
 Receipt No.: 1559487
 For BLM Use Only

Form: MCF112
 Revised July 2005

This form is available from the Arizona Department of Mines and Mineral Resources and may be reproduced.

SUPPLEMENTAL ATTACHMENT

May be used with the following forms for listing additional mining claims:

- Check One
- Affidavit of Performance of Annual Work
 - Maintenance Fee Payment
 - Notice of Intent to Hold Mining Claims
 - Notice of Non-Liability for Labor and Materials Furnished

RECEIVED
B.L.M., AZ STATE OFFICE

BLM
Date Stamp
2007 AUG 31 P 3:26

PHOENIX, ARIZONA

LINE NO.	CLAIM NO.	CLAIM NAME	QUANTITY RECORDED DATE OF RECORDING	TYPE	TIME	SEC
11	365402	JACK EXTENSION #21		27N	21W	9
12	365403	" #22		"	"	"
13	365404	" #23		"	"	"
14	365405	" #24		"	"	"
15	365406	" #25		"	"	"
16	365407	" #26		"	"	"
17	365408	" #27		"	"	"
18	365409	" #28		"	"	"
19	365410	" #29		"	"	"
20	365411	" #30		"	"	"
21	365412	" #31		"	"	"
22	365413	" #32		"	"	"
23	365414	" #33		"	"	"
24	365415	" #34		"	"	"
25	365416	" #35		"	"	"
26	365417	" #36		"	"	"
27	365418	" #37		"	"	"
28	365419	" #38		27N	21W	9
29	365420	" #39		"	"	"
30	365421	" #40		"	"	"
31	365422	" #41		"	"	"

686

This form is available from the Arizona Department of Mines & Mineral Resources and may be reproduced.

SUPPLEMENTAL ATTACHMENT

May be used with the following forms for listing additional mining claims:

Check One.

- Affidavit of Performance of Annual Work
- Maintenance Fee Payment
- Notice of Intent to Hold Mining Claims
- Notice of Non-Liability for Labor and Materials Furnished

RECEIVED
B.L.M. AZ STATE OFFICE

BLM
Date Stamp 2007 AUG 31 P 3: 26

PHOENIX, ARIZONA

LINE NUMBER	CLAIM NUMBER	CLAIM SITE NAME	COUNTY RECORDER DATA (if available)	TWP	RANGE	SEC
32	365620	JACK BUFFER # 2		27N	21W	5
33	365622	" # 4		"	"	"
34	365624	" # 6		"	"	"
35	365626	" # 8		"	"	"
36	365628	" # 10		"	"	"
37	365629	" # 11		"	"	"
38	365630	" # 12		"	"	"
39	365631	" # 13		"	"	"
40	365632	" # 14		"	"	"
41	365633	" # 15		"	"	"
42	365634	" # 16		"	"	"
43	365635	" # 17		"	"	"
44	365636	" # 18		"	"	"
45	365637	" # 19		29N	21W	4
46	365638	" # 20		"	"	"
47	365639	" # 21		"	"	"
48	365640	" # 22		"	"	"
49	365641	" # 23		"	"	"
50	365642	JACK BUFFER # 24		27N	21W	4

SDG

Form MCF114
Revised June 2005

This form is available from the Arizona Department of Mines & Mineral Resources and may be reproduced.

SUPPLEMENTAL ATTACHMENT

May be used with the following forms for listing additional mining claims:

Check One.

- Affidavit of Performance of Annual Work
- Maintenance Fee Payment
- Notice of Intent to Hold Mining Claims
- Notice of Non-Liability for Labor and Materials Furnished

RECEIVED
B.L.M. AZ STATE OFFICE

BLM
Date
Stamp: 2007 AUG 31 P 3: 26

PHOENIX, ARIZONA

LINE NO.	CLAIM NO.	CLAIM SITE NAME	QUANTITY REGISTERED (Acres or less)	TWP	RNG	SEC
51	365643	JACK BUFFER * 25		27N	21W	4
52	365644	" * 26		"	"	"
53	365645	" * 27		"	"	"
54	365646	" * 28		"	"	"
55	365647	" * 29		"	"	"
56	365648	" * 30		"	"	"
57	365649	" * 31		"	"	"
58	365650	" * 32		"	"	"
59	365651	" * 33		"	"	"
60	365652	" * 34		"	"	"
61	365653	" * 35		"	"	"
62	365654	" * 36		"	"	"
63	365655	" * 37		27N	21W	3
64	365656	" * 38		"	"	"
65	365657	" * 39		"	"	"
66	365658	" * 40		"	"	"
67	365659	" * 41		"	"	"
68	365660	" * 42		"	"	"
69	365671	JACK BUFFER * 53		27N	21W	10

ELG

Form MCF114
Revised June 2005

This form is available from the Arizona Department of Mines & Mineral Resources and may be reproduced.

SUPPLEMENTAL ATTACHMENT

May be used with the following forms for listing additional mining claims:

Check One.

- Affidavit of Performance of Annual Work
- Maintenance Fee Payment
- Notice of Intent to Hold Mining Claims
- Notice of Non-Liability for Labor and Materials Furnished

RECEIVED
B.L.M. AZ STATE OFFICE
BLM
Date
Stamp 2007 AUG. 31 P 3: 26
PHOENIX, ARIZONA

NO.	CLAIM NO.	CLAIM NAME	COUNTY RECORDER DATA (if available)	TWP	RANGE	SEC
70	365672	JACK BUFFER #54		27N	21W	10
71	365673	" #55		"	"	"
72	365674	" #56		"	"	"
73	365675	" #57		"	"	"
74	365676	" #58		"	"	"
75	365678	" #60		"	"	"
76	365689	" #71		"	"	"
77	365691	" #73		"	"	"
78	365693	" #75		"	"	"
79	365695	" #77		"	"	"
80	365820	JACK BUFFER #106		27N	21W	3
81	365822	" #108		"	"	"
82	365824	" #110		"	"	"
83	365826	" #112		27N	21W	4
84	365828	" #114		"	"	"
85	365830	" #116		"	"	"
86	365832	" #118		"	"	"
87	365834	" #120		"	"	"
88	365836	JACK BUFFER #122		27N	21W	4

EAC

Form MCF114
Revised June 2005

This form is available from the Arizona Department of Mines & Mineral Resources and may be reproduced.

SUPPLEMENTAL ATTACHMENT

May be used with the following forms for listing additional mining claims:

Check One.

- Affidavit of Performance of Annual Work
- Maintenance Fee Payment
- Notice of Intent to Hold Mining Claims
- Notice of Non-Liability for Labor and Materials Furnished

RECEIVED
B.L.M. AZ STATE OFFICE

BLM
Date
Stamp. 2007 AUG 31 P 3: 26

PHOENIX, ARIZONA

LINE NO.	CLAIM NO.	CLAIM SITE NAME	COUNTY RECORDER DATA (if available)	TWP	RANGE	SEC
89	365838	JACK BUFFER #124		27N	21W	4
90	365840	" #126		"	"	"
91	365842	" #128		"	"	"
92	365844	JACK BUFFER #130		27N	21W	5
93	365846	" #132		"	"	"
94	365848	" #134		"	"	"
<i>EBG</i> 95	365850	JACK BUFFER #136		27N	21W	5

Form MCF114
Revised June 2005

This form is available from the Arizona Department of Mines & Mineral Resources and may be reproduced.

SUPPLEMENTAL ATTACHMENT

May be used with the following forms for listing additional mining claims:

Check One.

- Affidavit of Performance of Annual Work
- Maintenance Fee Payment
- Notice of Intent to Hold Mining Claims
- Notice of Non-Liability for Labor and Materials Furnished

RECEIVED
B.L.M. AZ STATE OFFICE

BLM
Date 2007 AUG 31 P 3: 26
Stamp

PHOENIX, ARIZONA

LINE NO.	MINING CLAIM NO.	CLAIMS/ITE NAME	COUNTY RECORDER DATA (if applicable)	TWP	RNG	SEC
96	365861	JACK MEOFF	DELESSIO # 1	27N	21W	8
97	365862	" # 2		"	"	"
98	365863	" # 3		"	"	"
99	365864	" # 4		"	"	"
100	365865	" # 5		"	"	"
101	365866	" # 6		"	"	"
102	365867	" # 7		"	"	"
103	365868	" # 8		"	"	"
104	365869	" # 9		"	"	"
105	365870	" # 10		"	"	"
106	365871	" # 11		"	"	"
107	365872	" # 12		"	"	"
108	365873	" # 13		"	"	"
109	365874	" # 14		"	"	"
110	365875	JACK MEOFF	DELESSIO # 15	27N	R21W	7
111	365876	" # 17		"	"	"
112	365877	" # 19		"	"	"
113	365878	" # 21		"	"	"
114	365879	" # 23		27N	21W	7

EXG

Form MCF114
Revised June 2005

This form is available from the Arizona Department of Mines & Mineral Resources and may be reproduced.

SUPPLEMENTAL ATTACHMENT

May be used with the following forms for listing additional mining claims:

Check One

- Affidavit of Performance of Annual Work
- Maintenance Fee Payment
- Notice of Intent to Hold Mining Claims
- Notice of Non-Liability for Labor and Materials Furnished

BLM
Date
Stamp

PHOENIX, ARIZONA

2007 AUG 31

RECEIVED
BLM, AZ STATE OFFICE

LINE NO.	CLAIM NO.	CLAIMANT NAME	COUNTY RECORDER DATA #	TWP	RANGE	SEC
115	365880	JACK MEOFF	DELESSIO # 25	27N	21W	7
116	365881	" # 27		"	"	"
117	365882	" # 29		"	"	"
118	365883	" # 31		"	"	"
119	365893	JACK MEOFF	DELESSIO # 42	27N	21W	6
120	365894	" # 43		"	"	"
121	365895	" # 44		"	"	"
122	365896	" # 45		"	"	"
123	365897	" # 46		"	"	"
124	365898	" # 47		"	"	"
125	365899	" # 48		"	"	"
126	365901	" # 50		27N	21W	6
127	365708	JACK BUFFER #90		27N	21W	8
128	365709	JACK BUFFER #91		27N	21W	8
129	365710	JACK BUFFER #92		27N	21W	8

ERG

Form MCF114
Revised June 2005

This form is available from the Arizona Department of Mines & Mineral Resources and may be reproduced.

Message:

129 ROWS RETRIEVED

CBS Export Results Report

Include Resolved Records

Record Status

Search Criteria Responsible Ar

- Error Records (E/M/I)**
- Accepted Records (A/W)**
- "On Hold" Records (H)**
- All Records (for s/n or receipt nr)**
- Exported, No Results From CBS**
- New (not yet exported)**

Enter export Date (mm/dd/yyyy) ALL
Serial Number match (optional)
Receipt Nr (optional) 1559487
Export Nr (exclusive)
LR2000 User (defaults to login) ALL

- User (U,X)**
- Programme**
- All (U,P,X)**

User

	Resend?	Export Nr	A/D	Serial Nr	Mult	Code	\$ Amount	Remarks	Receipt Nr	LR2000 User	#Msg
1	<input type="checkbox"/>	1428998	A	AMC365392		582	125.00	2008	1559487	P5BROWN	

**United States Department of the Interior
Bureau of Land Management
BUSINESS & SUPPORT SVCS DIV
ONE N CENTRAL AVE SUITE 800
PHOENIX, AZ 85004 -4427
Phone: (602) 417-9200**

Receipt

No: 1559487

Transaction #: 1611152		ENTERED INTO COMPUTER SEP 04 2007 <i>pb</i> VERIFIED
Date of Transaction: 08/31/2007		
CUSTOMER:	MARK ADAMS HC 30, BOX 266 KINGMAN, AZ 86401	

LINE #	QTY	DESCRIPTION	REMARKS	UNIT PRICE	TOTAL
1	1.00	LOCATABLE MINERALS / MINING CLAIMS- NOT NEW-UNADJUD, ONE AUTH NO. ONLY / MINING CLAIM MONEY RECEIVED (455) CASES: AMC365392/\$16125.00	MAINT (129)	- n/a -	16125.00
TOTAL:					\$16,125.00

PAYMENT INFORMATION						
1	AMOUNT:	\$16,125.00	POSTMARKED:	N/A		
	TYPE:	CHECK	RECEIVED:	08/31/2007		
	CHECK NO:	2459				
	NAME:	ADAMS, MARK HC 30, BOX 266 KINGMAN AZ 86401				

REMARKS

This receipt was generated by the automated BLM Collections and Billing System and is a paper representation of a portion of the official electronic record contained therein.

Lead
 365392 — 365392 - 365422
 365609 — 365620
 " 365622
 ↓ 365624
 365626
 365628 - 365660
 365671 - 365676
 365678
 365689
 365691
 365609 — 365693

Lead
 365695 - AMC365609
 365820 - 365806
 365822
 365824
 365826
 28
 30
 32
 34
 36
 365838
 40
 42
 44
 46
 48
 365800 - 365806

Lead
 365861 - 365883 - 3658
 365893 - 365899
 365901
 365708 - 365710 - 365606

<http://cbs.blm.gov/cgibin/cbs/zorder>

AMC 365392
365609
365806

MAINTENANCE FEE PAYMENT

Mining Claim Maintenance Fee Payment of \$ 125.00 per claim or site is due on or before September 1 200 6 in lieu of assessment work for the upcoming assessment year beginning September 1 of the year noted above.

BUREAU OF LAND MANAGEMENT

ARIZONA STATE OFFICE
ONE NORTH CENTRAL AVENUE
PHOENIX, ARIZONA 85004
602-417-9200

WWW.AZ.BLM.GOV

BLM USE ONLY	
NO. OF CLAIMS	<u>191</u> X \$ 125 = \$ <u>23,875⁰⁰</u>
RECEIPT NO.	<u>1346627</u> CHECK NO. <u>2381</u>
INIT.	<u>TR</u>

BLM SERIAL NUMBERS

AMC # 365392 THROUGH AMC # 365422 ✓
AMC # 365619 THROUGH AMC # 365710 ✓
AMC # 365861 THROUGH AMC # 365928


CLAIM NAME AND NUMBER

JACK EXTENSION # 11- 41
JACK BUFFER # 1- 92
JACK MEOFF DELESSIO # 1- 15, 17, 19, 21,
23, 25, 27, 29, 31, & 33-77

Claimants Name: **MARK ADAMS**
Address: **HC 30 Box 266**
Kingman, Arizona 86401
PHONE: **928-692-0810**

Signature

To record with the county one claimant or an agent must sign.



RECEIVED BLM, AZ STATE OFFICE
2006 AUG 29 A 10: 17
PHOENIX, ARIZONA
BLM DATE STAMP

United States Department of the Interior
Bureau of Land Management
 BUSINESS & SUPPORT SVCS DIV
 ONE N CENTRAL AVE
 PHOENIX, AZ 85004 -2203
 Phone: (602) 417-9200

Receipt

No: 1346627

Transaction #: 1391896		ENTERED INTO COMPUTER AUG 30 2006 <i>FB</i>
Date of Transaction: 08/29/2006		
CUSTOMER:	MARK ADAMS HC 30 BOX 266 KINGMAN, AZ 86401	
<i>VERIFIED</i>		

LINE #	QTY	DESCRIPTION	REMARKS	UNIT PRICE	TOTAL
1	1.00	LOCATABLE MINERALS / MINING CLAIMS-NOT NEW-UNADJUD, ONE AUTH NO. ONLY / MINING CLAIM MONEY RECEIVED (455) CASES: AMC365392/\$23875.00	MAINT 2007/191	- n/a -	23875.00
TOTAL:					\$23,875.00

PAYMENT INFORMATION					
1	AMOUNT:	\$23,875.00	POSTMARKED:	N/A	
	TYPE:	CHECK	RECEIVED:	08/29/2006	
	CHECK NO:	2381			
	NAME:	ADAMS, MARK HC 30 BOX 266 KINGMAN AZ 86401			

REMARKS

This receipt was generated by the automated BLM Collections and Billing System and is a paper representation of a portion of the official electronic record contained therein.

AMC 365806

MAINTENANCE FEE PAYMENT

Mining Claim Maintenance Fee Payment of \$ 125.00 per claim or site is due on or before September 1 200 10 in lieu of assessment work for the upcoming assessment year beginning September 1 of the year noted above.

BUREAU OF LAND MANAGEMENT

ARIZONA STATE OFFICE
ONE NORTH CENTRAL AVENUE
PHOENIX, ARIZONA 85004
602-417-9200

WWW.AZ.BLM.GOV

BLM USE ONLY	
NO. OF CLAIMS <u>55</u>	X \$ 125 = \$ <u>6,875⁰⁰</u>
RECEIPT NO. <u>1347738</u>	CHECK NO. <u>2382</u>
INIT. <u>TR</u>	


BLM SERIAL NUMBERS

AMC# 365806 THROUGH AMC # 365860

CLAIM NAME AND NUMBER

JACK BUFFER # 93 - 145, & 150

Claimants Name: **MARK ADAMS**
Address: **HC 30 Box 266**
Kingman, Arizona 86401
PHONE: **928-692-0810**

Signature 
To record with the county one claimant or an agent must sign.

RECEIVED
B.L.M. AZ STATE OFFICE
2006 AUG 30 A 9:47
PHOENIX, ARIZONA
BLM DATE STAMP

United States Department of the Interior
Bureau of Land Management
 BUSINESS & SUPPORT SVCS DIV
 ONE N CENTRAL AVE
 PHOENIX, AZ 85004 -2203
 Phone: (602) 417-9200

Receipt

No: 1347738

Transaction #: 1393022		ENTERED INTO COMPUTER SEP 01 2006 <i>FB</i>
Date of Transaction: 08/30/2006		
CUSTOMER:	MARK ADAMS HC 30, BOX 266 KINGMAN, AZ 86401	

LINE #	QTY	DESCRIPTION	REMARKS	UNIT PRICE	TOTAL
1	1.00	LOCATABLE MINERALS / MINING CLAIMS-NOT NEW-UNADJUD, ONE AUTH NO. ONLY / MINING CLAIM MONEY RECEIVED (455) CASES: AMC365806/\$6875.00	MAINT 2007/55	- n/a -	6875.00
TOTAL:					\$6,875.00

PAYMENT INFORMATION			
1	AMOUNT:	\$6,875.00	POSTMARKED: N/A
	TYPE:	CHECK	RECEIVED: 08/30/2006
	CHECK NO:	2382	
	NAME:	ADAMS, MARK HC 30, BOX 266 KINGMAN AZ 86401	

REMARKS

This receipt was generated by the automated BLM Collections and Billing System and is a paper representation of a portion of the official electronic record contained therein.

United States Department of the Interior
Bureau of Land Management
 BUSINESS & SUPPORT SVCS DIV
 222 N CENTRAL AVE
 PHOENIX, AZ 85004 -2203
 Phone: (602) 417-9200

Receipt	
No:	1142638

Transaction #: 1181903	AMC 365392
Date of Transaction: 08/31/2005	AMC 365609
CUSTOMER: MARK ADAMS HC 30, BOX 266 KINGMAN, AZ 86401	AMC 365806

LINE #	QTY	DESCRIPTION	REMARKS	UNIT PRICE	TOTAL
1	1.00	LOCATABLE MINERALS / MINING CLAIMS-NOT NEW-UNADJUD, ONE AUTH NO. ONLY / MINING CLAIM MONEY RECEIVED (455) CASES: AMC365394/\$32000.00	MAINT 2006/256	- n/a -	32000.00
TOTAL:					\$32,000.00

PAYMENT INFORMATION			
1	AMOUNT:	\$32,000.00	POSTMARKED: N/A
	TYPE:	CHECK	RECEIVED: 08/31/2005
	CHECK NO:	2312	
	NAME:	ADAMS, MARK HC 30, BOX 266 KINGMAN AZ 86401	

REMARKS

This receipt was generated by the automated BLM Collections and Billing System and is a paper representation of a portion of the official electronic record contained therein.

245 claims

EXTENDED RECEIPT

RE 9/28/05

256 x 125.00 = 32,000

MAINTENANCE FEE PAYMENT

Mining Claim Maintenance Fee Payment of \$125.00 per claim or site is due on or before September 1 2005 in lieu of assessment work for the upcoming assessment year beginning September 1 of the year noted above.

BUREAU OF LAND MANAGEMENT
ARIZONA STATE OFFICE
222 NORTH CENTRAL AVENUE
PHEONIX, ARIZONA 85004
602-417-9200

WWW.AZ.BLM.GOV

BLM USE ONLY	
NO. OF CLAIMS <u>256</u>	X \$125 = \$ <u>32,000</u>
RECEIPT NO. <u>1142638</u>	CHECK NO. <u>2313</u>
INIT. <u>TMC</u>	

BLM SERIAL NUMBERS

1. AMC 365394
2. AMC 365395
3. AMC 365396
4. AMC 365397
5. AMC 365398
6. AMC 365399
7. AMC 365400
8. AMC 365401
9. AMC 365402
10. AMC 365403

Additional claims attached

10
TMC

Claimants Name: MARK ADAMS
 Address: HC 30 Box 266
 Kingman, Arizona 86401
 PHONE: 928-692-0810

Signature _____
 To record with the county one claimant or an agent must sign.

RECEIVED B.L.M. AZ STATE OFFICE 2005 AUG 31 P 1:47 PHOENIX, ARIZONA BLM DATE STAMP
--

ENTERED IN COMPUTER

RE 9/28/05

MAINTENANCE FEE PAYMENT CONTINUATION SHEET

700/1000
BLM. SERIAL NUMBERS

AMC 365688	365815	365845
AMC 365689	365816	365846
AMC 365690	365817	345847
AMC 365691	365818	365848
AMC 365692	365819	365849
AMC 365693	365820	365850
AMC 365694	365821	365851
AMC 365695	365822	365852
AMC 365696	365823	365853
AMC 365697	365824	365854
AMC 365698	365825	365855
AMC 365699	365826	365856
AMC 365700	365827	365857
AMC 365701	365828	365858
AMC 365702	365829	365859
AMC 365703	365830	365860
AMC 365704	365831	365861
AMC 365705	365832	365862
AMC 365706	365833	365863
AMC 365707	365834	365864
AMC 365708	365835	365865
AMC 365709	365836	365866
AMC 365710	365837	365867
AMC 365808	365838	365868
AMC 365809	365839	365869
AMC 365810	365840	365870
AMC 365811	365841	365871
AMC 365812	365842	365872
AMC 365813	365843	365873
AMC 365814	365844	365874

FOR OFFICIAL USE ONLY

ENTERED INTO COMPUTER _____

Date Initials Verified

TIME STAMP

RECEIVED
B.L.M. AZ STATE OFFICE
2005 AUG 31 P 1:47
PHOENIX, ARIZONA

ENTERED INTO COMPUTER

RE 9/28/05

MAINTENANCE FEE PAYMENT CONTINUATION SHEET

BLM SERIAL NUMBERS

AMC 365404	365627	365655	**
AMC 365405	365628	365656	***
AMC 365406	365629	365657	***
AMC 365407	365630	365658	***
AMC 365408	365631	365659	***
AMC 365409	365632	365660	***
AMC 365410	365633	365651	*
AMC 365411	365634	365652	*
AMC 365412	365635	365653	*
AMC 365413	365636	365654	*
AMC 365414	365637	365655	**
AMC 365415	365638	365656	***
AMC 365416	365639	365657	***
AMC 365417	365640	365658	***
AMC 365418	365641	365659	***
AMC 365419	365642	365660	***
AMC 365420	365643	365661	
AMC 365421	365644	365662	
AMC 365422	365645	365663	
	365646	365664	
<i>dupl</i> AMC 365619	365647	365665	
AMC 365620	365648	365666	
AMC 365621	365649	365667	
AMC 365622	365650	365668	
AMC 365623	365651	365669	*
AMC 365624	365652	365670	*
AMC 365625	365653	365671	*
AMC 365626	365654	365672	*
AMC 365673	365674	365675	
AMC 365676	365677	365678	
AMC 365679	365680	365681	
AMC 365682	365683	365684	
AMC 365685	365686	365685	

Do not paid by Bill Hundt # 1139705

FOR OFFICIAL USE ONLY

ENTERED INTO COMPUTER _____

DATE INITIALS VERIFIED

TIME STAMP

RECEIVED
B.L.M. AZ STATE OFFICE
PHOENIX, ARIZONA
2005 AUG 31 P 1:4

RE 9/28/05

MAINTENANCE FEE PAYMENT CONTINUATION SHEET

5/10/08

BLM. SERIAL NUMBERS

AMC 365875	AMC 365914	
AMC 365876	AMC 365915	
AMC 365877	AMC 365916	
AMC 365878	AMC 365917	
AMC 365879	AMC 365918	
AMC 365880	AMC 365919	
AMC 365881	AMC 365920	
AMC 365882	AMC 365921	
AMC 365883	AMC 365922	
AMC 365884	AMC 365923	
AMC 365885	AMC 365924	
AMC 365886	AMC 365925	
AMC 365887	AMC 365926	
AMC 365888	AMC 365927	
AMC 365889	AMC 365928	
AMC 365890	AMC 365891	
AMC 365900	AMC 365892	
AMC 365901	AMC 365893	
AMC 365902	AMC 365894	
AMC 365903	AMC 365895	
AMC 365904	AMC 365896	
AMC 365905	AMC 365897	
AMC 365906	AMC 365898	
AMC 365907	AMC 365899	
AMC 365908	AMC 365392	
AMC 365909	AMC 365393	
AMC 365910	AMC 365806	
AMC 365911	AMC 365807	
AMC 365912		
AMC 365913		

FOR OFFICIAL USE ONLY

ENTERED INTO COMPUTER _____

Date Initials Verified

TIME STAMP

RECEIVED
B.L.M. AZ STATE OFFICE
2005 AUG 31 P 1:47
PHOENIX, ARIZONA

ENTERED INTO COMPUTER
RE 9/28/08

NOTICE!!

These documents have been scanned!

Do not place un-scanned documents beneath this notice!

Do not remove this notice from this file!

GPO Jacket No. 560-102
Print Order 61540
Rise Business Services, LLC
Job=AZ15 6/5/2019



Box Number= AZ15114



Claim Begin-End: AMC365806-AMC365928

5 Miscellaneous



AZ15114-4

AMC365609-AMC366287

United States Department of the Interior
 Bureau of Land Management
 BUSINESS & SUPPORT SVCS DIV
 ONE N CENTRAL AVE SUITE 800
 PHOENIX, AZ 85004 -4427
 Phone: (602) 417-9200

Receipt

No:

1619006

Transaction #: 1672072	
Date of Transaction: 12/11/2007	
CUSTOMER:	RED MOUNTAIN MININ INC 8275 N MINERAL PARK RD KINGMAN,AZ 86401

LINE #	QTY	DESCRIPTION	REMARKS	UNIT PRICE	TOTAL
1	15.00	LOCATABLE MINERALS / MINING CLAIMS-NEW,UNADJUD, ONE OR MORE AUTH NOS / NEW MINING CLAIM LOCATION FEE \$30 (1993) CASES: AMC388205/\$30.00, AMC388206/\$30.00, AMC388207/\$30.00, AMC388208/\$30.00, AMC388209/\$30.00, AMC388210/\$30.00, AMC388211/\$30.00, AMC388212/\$30.00, AMC388213/\$30.00, AMC388214/\$30.00, AMC388215/\$30.00, AMC388216/\$30.00, AMC388217/\$30.00, AMC388218/\$30.00, AMC388219/\$30.00		- n/a -	450.00
2	15.00	LOCATABLE MINERALS / MINING CLAIMS-NEW,UNADJUD, ONE OR MORE AUTH NOS / NEW MINING CLAIM PROCESSING FEE \$15 (1930) CASES: AMC388205/\$15.00, AMC388206/\$15.00, AMC388207/\$15.00, AMC388208/\$15.00, AMC388209/\$15.00, AMC388210/\$15.00, AMC388211/\$15.00, AMC388212/\$15.00, AMC388213/\$15.00, AMC388214/\$15.00, AMC388215/\$15.00, AMC388216/\$15.00, AMC388217/\$15.00, AMC388218/\$15.00, AMC388219/\$15.00		- n/a -	225.00
3	15.00	LOCATABLE MINERALS / MINING CLAIMS-NEW,UNADJUD, ONE OR MORE AUTH NOS / NEW MINING CLM MAINT FEE \$125 (1993) CASES: AMC388205/\$125.00, AMC388206/\$125.00, AMC388207/\$125.00, AMC388208/\$125.00, AMC388209/\$125.00, AMC388210/\$125.00, AMC388211/\$125.00, AMC388212/\$125.00, AMC388213/\$125.00, AMC388214/\$125.00, AMC388215/\$125.00, AMC388216/\$125.00, AMC388217/\$125.00, AMC388218/\$125.00, AMC388219/\$125.00	MAINT 08	- n/a -	1875.00
4	1.00	LOCATABLE MINERALS / MINING CLAIMS-NOT NEW-UNADJUD,ONE AUTH NO. ONLY / MINING CLAIM MONEY RECEIVED (455) CASES: AMC365862/\$90.00	AMEND/9	- n/a -	90.00

TOTAL: \$2,640.00

RE 5/6/08

PAYMENT INFORMATION			
1	AMOUNT:	\$2,640.00	POSTMARKED: N/A

TYPE:	CHECK	RECEIVED:	12/11/2007
CHECK NO:	491		
NAME:	RED MOUNTAIN MININ INC 8275 N MINERAL PARK RD KINGMAN AZ 86401		

REMARKS

This receipt was generated by the automated BLM Collections and Billing System and is a paper representation of a portion of the official electronic record contained therein.

Authorized Date02/09/2006

Instructions to Accounts DUPLICATE PAYMENT AMC365651-365660, AMC365619. RECEIPT
#1142638. REFUND AUTHORIZED. MH

Login ID1440

Entry Date02/09/2006

Total Amount\$1,375.00

NOTICE!!

These documents have been scanned!

Do not place un-scanned documents beneath this notice!

Do not remove this notice from this file!

GPO Jacket No. 560-102
Print Order 61540
Rise Business Services, LLC
Job=AZ15 6/5/2019



Box Number= AZ15114



Claim Begin-End: AMC365806-AMC365928

6 Location Notices-Amendments and Supporting Documents



AZ15114-4

AMC365609-AMC366287

Need clarification
for legals & maps

1. Front page legals all
have 27N 21W

Starting at AMC 365875
back page has 27N 18W

2. There is a JMD #42
NE of JMD #43 (see
AMC 365892), then
there is a JMD #42
W of JMD #43 on
AMC 365893 ? subsequent

MINING CLAIM STATUS REPORT

Status Checked By: TMC
 Checked By: TMC - NOE
 Checked By: TMC
 Final Adjudication By: _____
 Final Adjudication By: _____

LEAD SERIAL NO. AMC 365806 THROUGH AMC 365928

123 LODE
 _____ PLACER
 _____ MILL SITE
 _____ TUNNEL SITE
 _____ ASSOCIATION
 _____ PLACER

3,075 @ \$25 = \$ 3075
 1250 @ \$10 = \$ 1250
 12500 @ \$100 = \$ 12500
 \$ _____
 \$ _____
 \$ _____
 \$ 16,605

Location Fee
 Service Fee--curable defect
 Claim Maintenance Fee
TOTAL FEES
 Copy Fees,
 Overage Shortage
TOTAL RECEIVED OK ✓

OVER-THE-COUNTER: MAIL: Timely Filed: YES NO

LEGAL DESCRIPTION:

T 27N R 21W S 3,4,5,6,7,8
 T _____ R _____ S _____
 T _____ R _____ S _____
 T _____ R _____ S _____
 T _____ R _____ S _____

GENERAL JURISDICTION: BLM or NATIONAL FOREST _____ Name

SPLIT ESTATE LAND: SX PX SRHE OTHER _____ Specify

WILDERNESS AREA (WA): No _____ Specify

CLAIMS SUBJECT TO PL 359: YES NO
 PROPER NOTICE FILED IF LOCATING ON SRHE: YES NO

COMMENTS:

~~#####~~

~~AZA 32502 NOE SEC 3 NE 1/4~~

~~Seg from 4-1-04 thru 3-31-09~~

STATUS: PARTIALLY VOID VOID
 PRIVATE MINERALS WITHDRAWN OTHER

COMMENTS: ~~JMD 11 AND 13 partly void ON patent 227379 MS 2696~~
~~Jb 101 and 102 partly void px Apln AZA 32502~~
~~Jb 103 thru Jb 110 - void px Apln AZA 32502~~
 plus legal issue problems on some see yellow note.

Final Adj (TR)
 4-25-06

Notice of Mining Claim Location
Lode

Locator;

Ret Mark Adams
H.C.30, box 266
Kingman, Arizona
86401

PHOENIX, ARIZONA

2005 MAY 24 P 3:13

RECEIVED
B.L.M. AZ STATE OFFICE

ANU 365800

Claim Name Jack Buffer # 93

Date of location: 5-19-05

The claim is 1500 feet long and 600 feet wide. The location monument is 20 feet from the S end and 1480 from N end.

The claim trends generally from the S to the N

The claim is in the _____

Section 3 Township 27N. Range 21W


Gila and Salt River base and Meridian

Location in relation to a permanent monument or feature: The SE Corner of claim is 700' Ft S, _____ a permanent monument, described as NE Corner, Section 3.

Location monuments are: 2" X2" x 5' wooden posts. Corner and center monuments are same.

Date 05-19-05

Signature _____


Robert A. Cameron, Ph.D. Agent for locator
PO Box 8132
Hualapai, Arizona 86412

MAP OF MINING CLAIM LOCATION

Jack Buffer Claims

JB #93-110

Jb 109	Jb 107	Jb 105	Jb 103	Jb 101	Jb 99	Jb 97	Jb 95	Jb 93
Jb 110	Jb 108	Jb 106	Jb 104	Jb 102	Jb 100	Jb 98	Jb 96	Jb 94



Scale 1" = 1000'

Section 3 Township 27N Range 21W

GILA & SALT RIVER BASE AND MERIDIAN

Notice of Mining Claim Location
Lode

Ret
Locator;
Mark Adams
H.C.30, box 266
Kingman, Arizona
86401

PHOENIX, ARIZONA

2005 MAY 24 P 3:13

RECEIVED
B.L.M. AZ STATE OFFICE

Claim Name Jack Buffer # 94

Date of location: 5- 19 -05
The claim is 1500 feet long and 600 feet wide. The location monument is 20 feet from the N end and 1480 from S end.

The claim trends generally from the S to the N

The claim is in the _____

Section 3 Township 27N. Range 21W

Gila and Salt River base and Meridian

Location in relation to a permanent monument or feature: The ~~NE~~^{NE} Corner of claim is 700 Ft S, _____ a permanent monument, described as NE Corner, Section 3.

Location monuments are: 2" X2" x 5' wooden posts. Corner and center monuments are same.

Date 05/19/05 Signature [Signature]

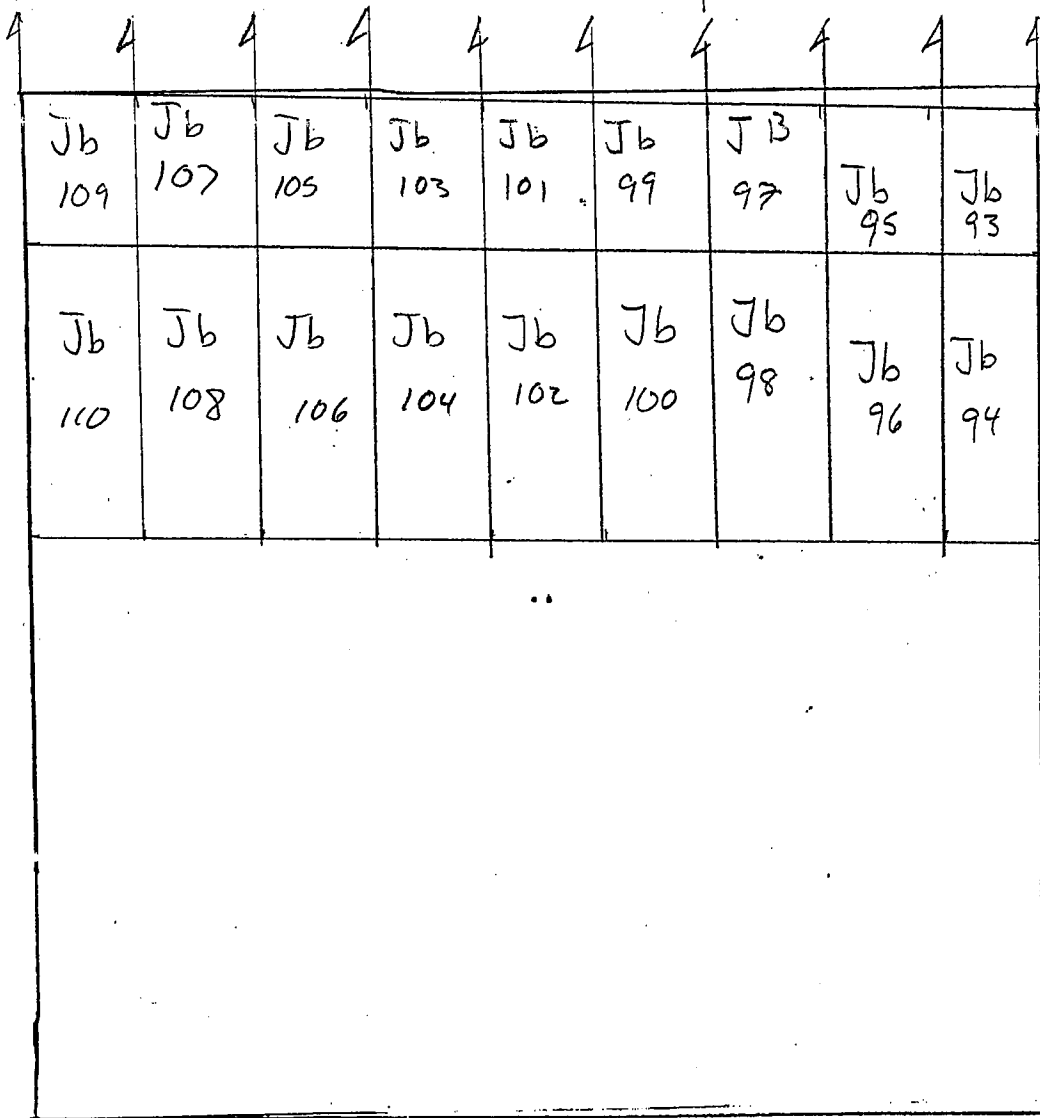
Robert A. Cameron, Ph.D. Agent for locator
PO Box 8132
Hualapai, Arizona 86412

ANL 365807

MAP OF MINING CLAIM LOCATION

Jack Buffer Claims

JB #93-110



Scale 1" = 1000'

Section 3 Township 27N Range 21W

GILA & SALT RIVER BASE AND MERIDDIAN

Notice of Mining Claim Location
Lode

Ret
Locator;
Mark Adams
H.C.30, box 266
Kingman, Arizona
86401

RECEIVED
BLM. AZ STATE OFFICE
2005 MAY 24 P 3:33
PHOENIX, ARIZONA

Claim Name Jack Buffer # 95

Date of location: 5-19-05
The claim is 1500 feet long and 600 feet wide. The location monument is 200 feet from the S end and 1480 from N end.

The claim trends generally from the S to the N

The claim is in the _____

Section 3 Township 27N. Range 21W

Gila and Salt River base and Meridian

Location in relation to a permanent monument or feature: The SE Corner of claim is 200 Ft S, 600' W a permanent monument, described as DE Corner, Section 3.

Location monuments are: 2" X2" x 5' wooden posts. Corner and center monuments are same.

Date 052005

Signature [Signature]

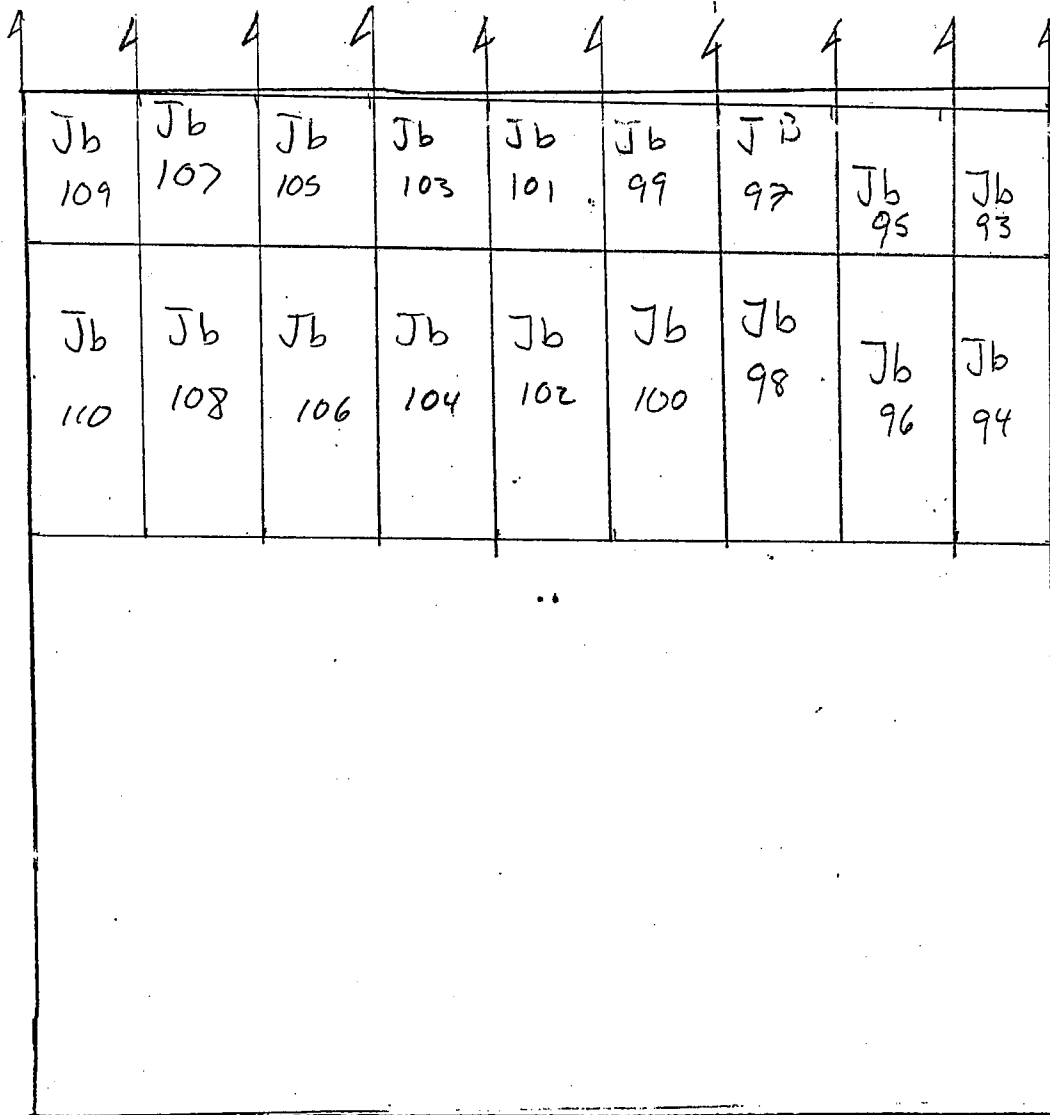
Robert A. Cameron, Ph.D. Agent for locator
PO Box 8132
Hualapai, Arizona 86412

ANC 365808

MAP OF MINING CLAIM LOCATION

Jack Buffer Claims

JB #93-110



Scale 1" = 1000'

Section 3 Township 27N Range 21W

GILA & SALT RIVER BASE AND MERIDDIAN

Notice of Mining Claim Location
Lode

Locator;
Mark Adams
H.C.30, box 266
Kingman, Arizona
86401

Ret

RECEIVED
B.L.M. AZ STATE OFFICE
2005 MAY 24 P 3:14
PHOENIX, ARIZONA

Claim Name Jack Buffer # 96

Date of location: 5- 19 -05

The claim is 1500 feet long and 600 feet wide. The location monument is 20 feet from the SE end and 1480 from S end.

The claim trends generally from the S to the N

The claim is in the _____

Section 3 Township 27N. Range 21W

Gila and Salt River base and Meridian

Location in relation to a permanent monument or feature: The NE Corner of claim is 200' Ft S, 600' W a permanent monument, described as NE Corner, Section 3

Location monuments are: 2" X2" x 5' wooden posts. Corner and center monuments are same.

Date 05 19 05 Signature [Signature]

Robert A. Cameron, Ph.D. Agent for locator
PO Box 8132
Hualapai, Arizona 86412

AMC 365809

MAP OF MINING CLAIM LOCATION

Jack Buffer Claims

JB #93-110

Jb 109	Jb 107	Jb 105	Jb 103	Jb 101	Jb 99	Jb 97	Jb 95	Jb 93
Jb 110	Jb 108	Jb 106	Jb 104	Jb 102	Jb 100	Jb 98	Jb 96	Jb 94

..



Scale 1" = 1000'

Section 3 Township 27N Range 21W

GILA & SALT RIVER BASE AND MERIDIAN

Notice of Mining Claim Location
Lode

Locator;

get
Mark Adams
H.C.30, box 266
Kingman, Arizona
86401

PHOENIX, ARIZONA

2005 MAY 24 P 3: 14

RECEIVED
B.L.M. AZ STATE OFFICE

Claim Name Jack Buffer # 97

Date of location: 5- 19 -05

The claim is 1500 feet long and 600 feet wide. The location monument is 20 feet from the S end and 1480 from N end.

The claim trends generally from the N to the S

The claim is in the _____

Section 3 Township 27N. Range 21W


Gila and Salt River base and Meridian

Location in relation to a permanent monument or feature: The SE Corner of claim is 700' Ft S, 1700' W a permanent monument, described as NE Corner, Section 3.

Location monuments are: 2" X2" x 5' wooden posts. Corner and center monuments are same.

Date 051905

Signature

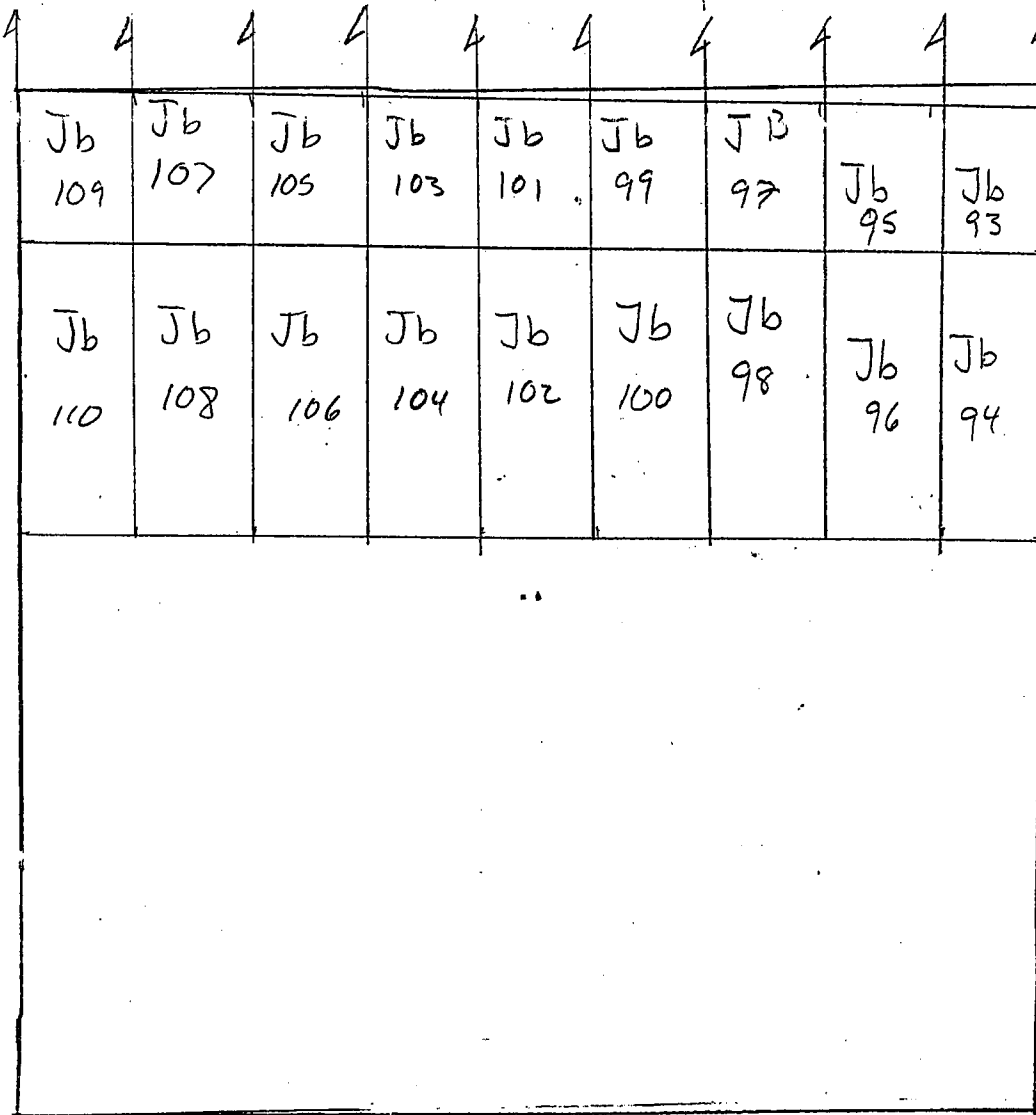

Robert A. Cameron, Ph.D. Agent for locator
PO Box 8132
Hualapai, Arizona 86412

AMP 365810

MAP OF MINING CLAIM LOCATION

Jack Buffer Claims

JB #93-110



Scale 1" = 1000'

Section 3 Township 27N Range 21W

GILA & SALT RIVER BASE AND MERIDIAN

Notice of Mining Claim Location
Lode

Ret
Locator;
Mark Adams
H.C.30, box 266
Kingman, Arizona
86401

PHOENIX, ARIZONA

2005 MAY 24 P 3: 14

RECEIVED
B.L.M. AZ STATE OFFICE

Claim Name Jack Buffer # 98

Date of location: 5-19-05
The claim is 1500 feet long and 600 feet wide. The location monument is 20 feet from the N end and 1480 from S end.

The claim trends generally from the S to the N

The claim is in the _____

Section 3 Township 27N. Range 21W

Gila and Salt River base and Meridian

Location in relation to a permanent monument or feature: The NE Corner of claim is 700' Ft S, 1200' W a permanent monument, described as NE Corner, Section 3.

Location monuments are: 2" X2" x 5' wooden posts. Corner and center monuments are same.

Date 051905 Signature [Signature]

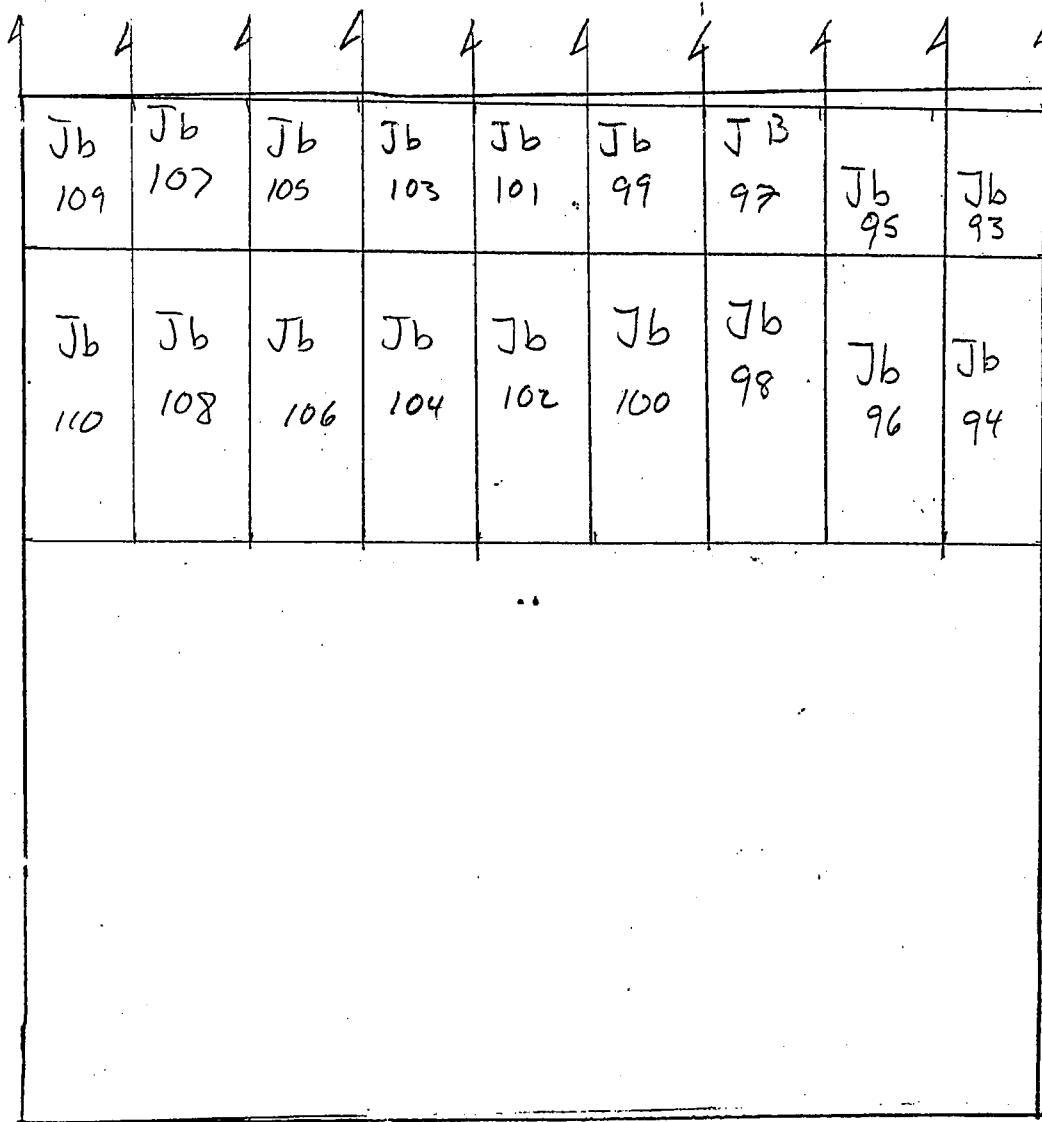
Robert A. Cameron, Ph.D. Agent for locator
PO Box 8132
Hualapai, Arizona 86412

AMC 365811

MAP OF MINING CLAIM LOCATION

Jack Buffer Claims

JB #93-110



Scale 1" = 1000'

Section 3 Township 27N Range 21W

GILA & SALT RIVER BASE AND MERIDDIAN

Notice of Mining Claim Location
Lode

Ret

Locator;
Mark Adams
H.C.30, box 266
Kingman, Arizona
86401

RECEIVED
B.L.M. AZ STATE OFFICE
2005 MAY 24 P 3:14
PHOENIX, ARIZONA

Claim Name Jack Buffer # 99

Date of location: 5- 19 -05
The claim is 1500 feet long and 600 feet wide. The location monument is 20 feet from the S end and 1480 from N end.

The claim trends generally from the S to the N

The claim is in the _____

Section 3 Township 27N. Range 21W
Gila and Salt River base and Meridian

Location in relation to a permanent monument or feature: The NE Corner of claim is 700' S Ft S, 1800' W a permanent monument, described as NE Corner, Section 3.

Location monuments are: 2" X2" x 5' wooden posts. Corner and center monuments are same.

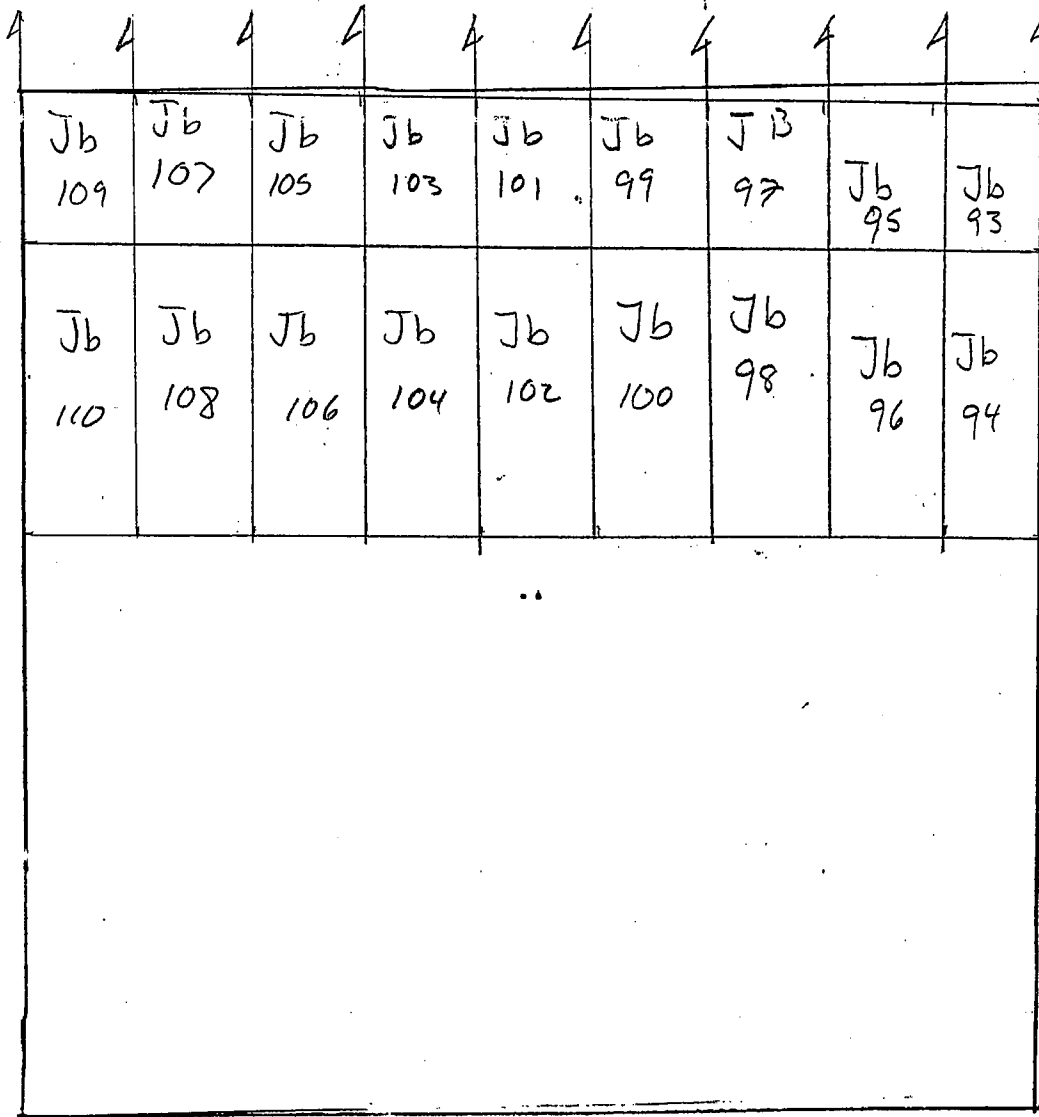
Date 051905 Signature [Signature]
Robert A. Cameron, Ph.D. Agent for locator
PO Box 8132
Hualapai, Arizona 86412

AMC 365812

MAP OF MINING CLAIM LOCATION

Jack Buffer Claims

JB #93-110



Scale 1" = 1000'

Section 3 Township 27N Range 21W

GILA & SALT RIVER BASE AND MERIDDIAN

Notice of Mining Claim Location
Lode

Locator;

Mark Adams
H.C.30, box 266
Kingman, Arizona
86401

Ret

PHOENIX, ARIZONA

2005 MAY 24 P 3: 14

B.L.M. RECEIVED
AZ STATE OFFICE

Claim Name Jack Buffer # 100

Date of location: 5-19-05

The claim is 1500 feet long and 600 feet wide. The location monument is 20 feet from the N end and 1480 from S end.

The claim trends generally from the S to the N

The claim is in the _____

Section 3 Township 27N. Range 21W

Gila and Salt River base and Meridian

Location in relation to a permanent monument or feature: The SE Corner of claim is 700 Ft S, 1800 a permanent monument, described as NE Corner, Section 3.

Location monuments are: 2" X2" x 5' wooden posts. Corner and center monuments are same.

Date 5-19-05

Signature [Signature]

Robert A. Cameron, Ph.D. Agent for locator
PO Box 8132
Hualapai, Arizona 86412

AMC 365813

MAP OF MINING CLAIM LOCATION

Jack Boffer Claims

JB #93-110

Jb 109	Jb 107	Jb 105	Jb 103	Jb 101	Jb 99	Jb 97	Jb 95	Jb 93
Jb 110	Jb 108	Jb 106	Jb 104	Jb 102	Jb 100	Jb 98	Jb 96	Jb 94



Scale 1" = 1000'

Section 3 Township 27N Range 21W

GILA & SALT RIVER BASE AND MERIDDIAN

Notice of Mining Claim Location
Lode

Locator;
Mark Adams
H.C.30, box 266
Kingman, Arizona
86401

Ret

RECEIVED
B.L.M. AZ STATE OFFICE
2005 MAY 24 P 3: 14
PHOENIX, ARIZONA

AMC 365814

Claim Name Jack Buffer # 101

Date of location: 5-19-05
The claim is 1500 feet long and 600 feet wide. The location monument is 20 feet from the S end and 1480 from N end.

The claim trends generally from the S to the N

The claim is in the _____


Section 3 Township 27N. Range 21W
Gila and Salt River base and Meridian

Location in relation to a permanent monument or feature: The NE Corner of claim is 700 Ft S, 2400' W a permanent monument, described as NE Corner, Section 3.

Location monuments are: 2" X2" x 5' wooden posts. Corner and center monuments are same.

Date 5-19-05

Signature

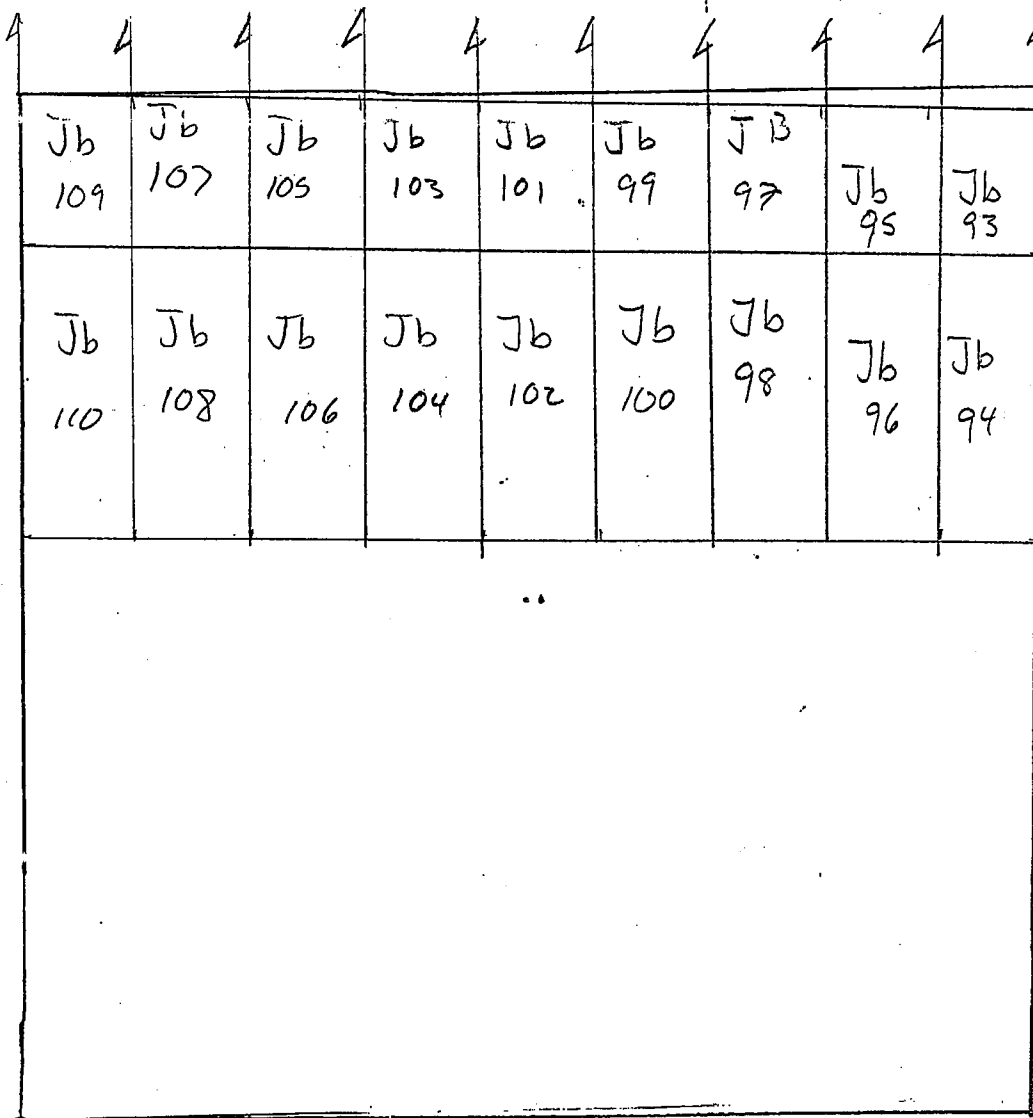


Robert A. Cameron, Ph.D. Agent for locator
PO Box 8132
Hualapai, Arizona 86412

MAP OF MINING CLAIM LOCATION

Jack Buffer Claims

JB #93-110



Scale 1" = 1000'

Section 3 Township 27N Range 21W

GILA & SALT RIVER BASE AND MERIDDIAN

Notice of Mining Claim Location
Lode

Locator;
Mark Adams
H.C.30, box 266
Kingman, Arizona
86401

PHOENIX, ARIZONA

2005 MAY 24 P 3: 14

RECEIVED
B.L.M. AZ STATE OFFICE

Claim Name Jack Buffer # 102

Date of location: 5- 19 -05

The claim is 1500 feet long and 600 feet wide. The location monument is 20 feet from the N end and 1480 from S end.

The claim trends generally from the S to the W

The claim is in the _____

Section 3 Township 27N. Range 21W


Gila and Salt River base and Meridian

Location in relation to a permanent monument or feature: The SE Corner of claim is 700 Ft S, 2400' W a permanent monument, described as NE Corner, Section 3.

Location monuments are: 2" X2" x 5' wooden posts. Corner and center monuments are same.

Date 051905

Signature


Robert A. Cameron, Ph.D. Agent for locator
PO Box 8132
Hualapai, Arizona 86412

AMC 365815

MAP OF MINING CLAIM LOCATION

Jack Buffer Claims

JB #93-110

Jb 109	Jb 107	Jb 105	Jb 103	Jb 101	Jb 99	Jb 97	Jb 95	Jb 93
Jb 110	Jb 108	Jb 106	Jb 104	Jb 102	Jb 100	Jb 98	Jb 96	Jb 94



Scale 1" = 1000'

Section 3 Township 27N Range 21W

GILA & SALT RIVER BASE AND MERIDIAN

Notice of Mining Claim Location
Lode

Ret
Locator;
Mark Adams
H.C.30, box 266
Kingman, Arizona
86401

PHOENIX, ARIZONA

2005 MAY 24 P 3: 14

RECEIVED
B.L.M. AZ STATE OFFICE

Claim Name Jack Buffer # 102

Date of location: 5- 19 -05
The claim is 1500 feet long and 600 feet wide. The location monument is 20 feet from the S end and 1480 from N end.

The claim trends generally from the S to the N

The claim is in the _____

Section 3 Township 27N. Range 21W


Gila and Salt River base and Meridian

Location in relation to a permanent monument or feature: The NE Corner of claim is 200 Ft S, 3000 W a permanent monument, described as NE Corner, Section 3.

Location monuments are: 2" X2" x 5' wooden posts. Corner and center monuments are same.

Date 0519 05

Signature



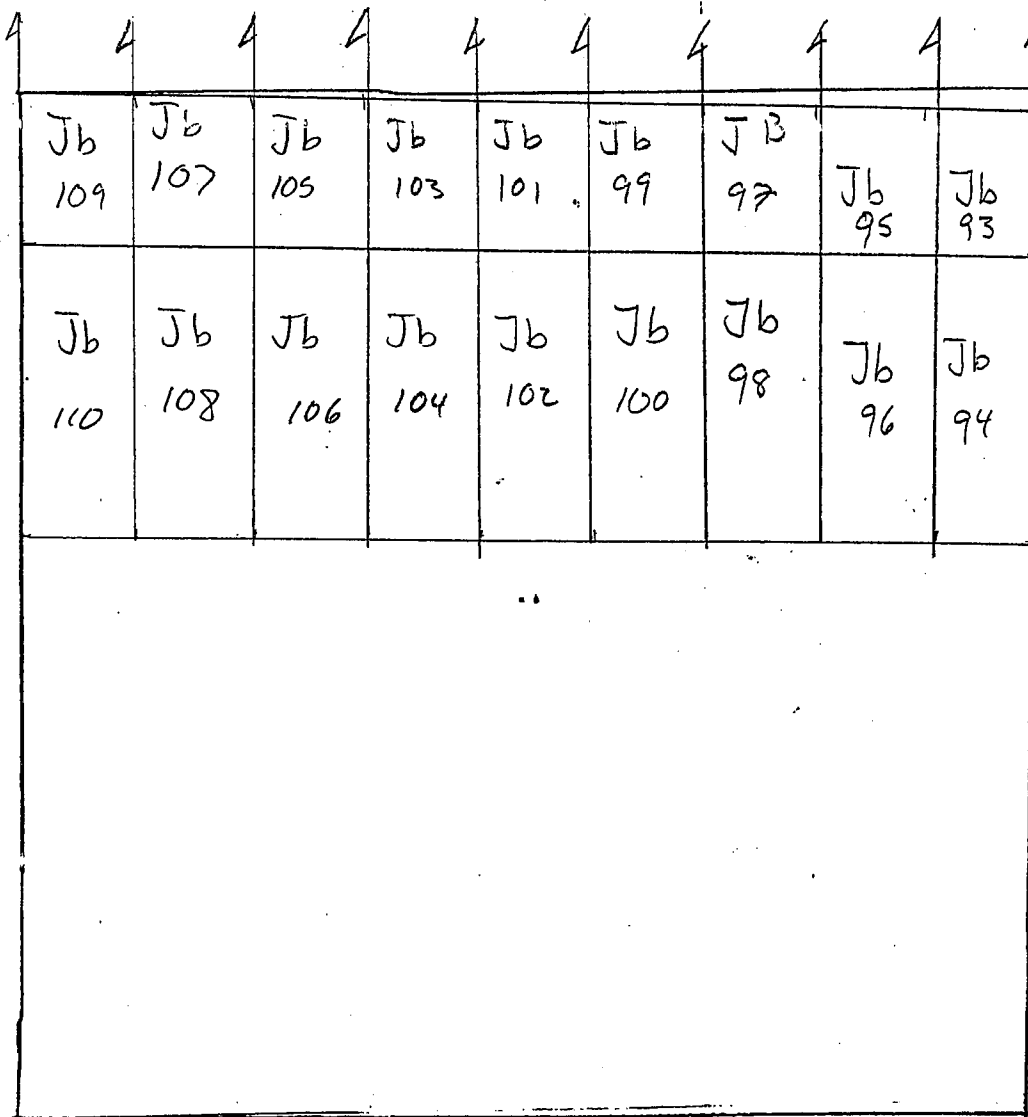
Robert A. Cameron, Ph.D. Agent for locator
PO Box 8132
Hualapai, Arizona 86412

AMC 365816

MAP OF MINING CLAIM LOCATION

Jack Buffer Claims

JB #93-110



Scale 1" = 1000'

Section 3 Township 27N Range 21W

GILA & SALT RIVER BASE AND MERIDIAN

Notice of Mining Claim Location
Lode

Ret
Locator;
Mark Adams
H.C.30, box 266
Kingman, Arizona
86401

RECEIVED
B.L.M. AZ STATE OFFICE
2005 MAY 24 P 3: 14
PHOENIX, ARIZONA

Claim Name Jack Buffer # 103

Date of location: 5-19-05
The claim is 1500 feet long and 600 feet wide. The location monument is 20 feet from the N end and 1480 from S end.

The claim trends generally from the S to the N

The claim is in the _____

Section 3 Township 27N. Range 21W
Gila and Salt River base and Meridian

Location in relation to a permanent monument or feature: The SE Corner of claim is 200 Ft S, 3000' W a permanent monument, described as NE Corner, Section 3.

Location monuments are: 2" X2" x 5' wooden posts, Corner and center monuments are same.

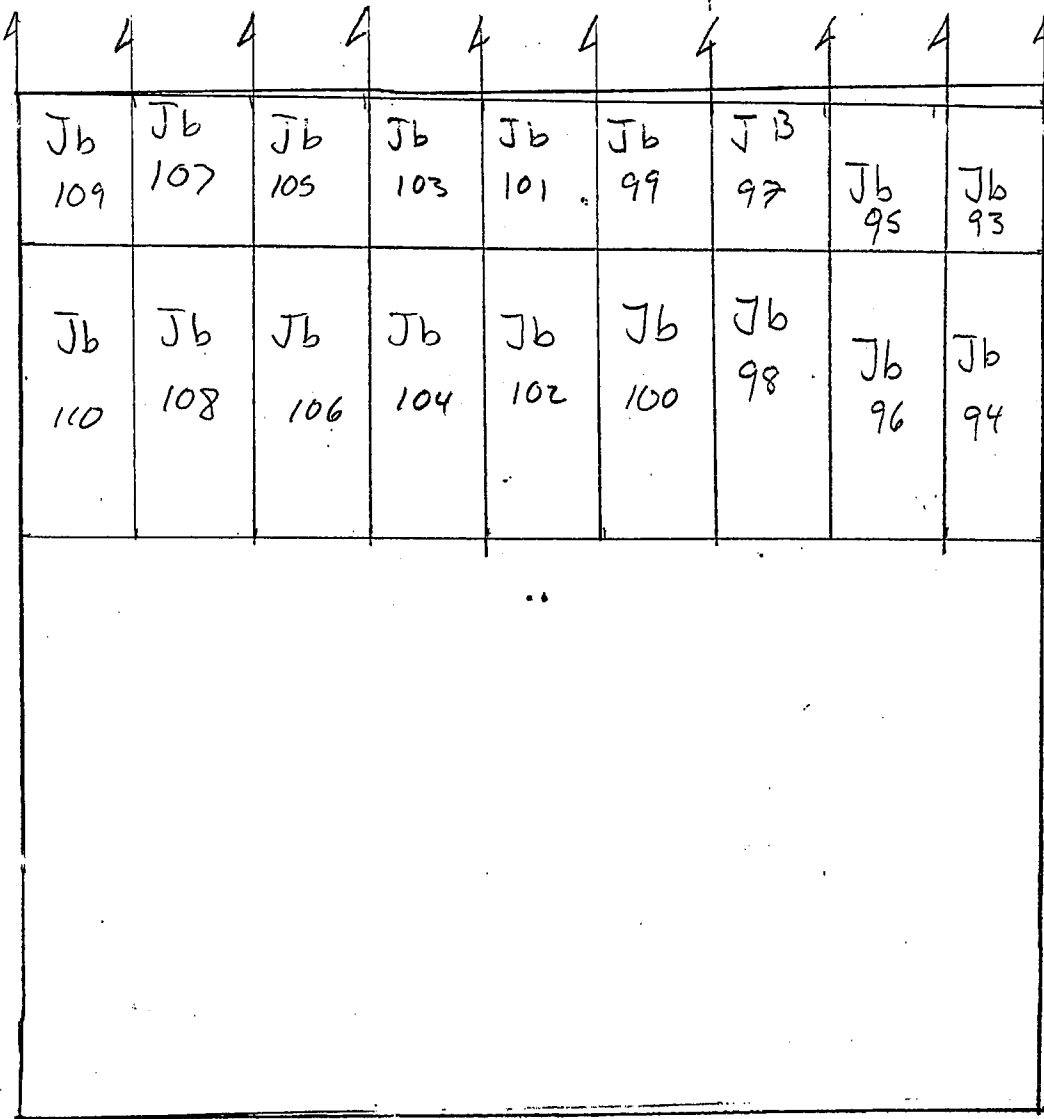
Date 051905 Signature [Signature]
Robert A. Cameron, Ph.D. Agent for locator
PO Box 8132
Hualapai, Arizona 86412

AMC 365817

MAP OF MINING CLAIM LOCATION

Jack Boffer Claims

JB #93-110



Scale 1" = 1000'

Section 3 Township 27N Range 21W

GILA & SALT RIVER BASE AND MERIDDIAN

2

Notice of Mining Claim Location
Lode

Locator;
Mark Adams
H.C.30, box 266
Kingman, Arizona
86401

Ret

Claim Name Jack Buffer # 104

Date of location: 5- 19 -05
The claim is 1500 feet long and 600 feet wide. The location monument is 20 feet from the S end and 1480 from N end.

The claim trends generally from the S to the N

The claim is in the _____

Section 3 Township 27N. Range 21W
Gila and Salt River base and Meridian

Location in relation to a permanent monument or feature: The SE Corner of claim is 700' Ft South, 3600' W a permanent monument, described as NE Corner, Section 3.

Location monuments are: 2" X2" x 5' wooden posts. Corner and center monuments are same.

Date 051905 Signature [Signature]

Robert A. Cameron, Ph.D. Agent for locator
PO Box 8132
Hualapai, Arizona 86412

RECEIVED
B.L.M. AZ STATE OFFICE
2005 MAY 24 P 3:14
PHOENIX, ARIZONA

AMC 365818

MAP OF MINING CLAIM LOCATION

Jack Buffer Claims

JB #93-110

Jb 109	Jb 107	Jb 105	Jb 103	Jb 101	Jb 99	Jb 97	Jb 95	Jb 93
Jb 110	Jb 108	Jb 106	Jb 104	Jb 102	Jb 100	Jb 98	Jb 96	Jb 94

..



Scale 1" = 1000'

Section 3 Township 27N Range 21W

GILA & SALT RIVER BASE AND MERIDDIAN

Notice of Mining Claim Location
Lode

Locator;

Mark Adams
H.C.30, box 266
Kingman, Arizona
86401

Ret

RECEIVED
B.L.M. AZ STATE OFFICE
2005 MAY 24 P 3: 14
PHOENIX, ARIZONA

Claim Name Jack Buffer # 105

Date of location: 5- 19 -05

The claim is 1500 feet long and 600 feet wide. The location monument is 20 feet from the N end and 1480 from S end.

The claim trends generally from the S to the N

The claim is in the _____

Section 3 Township 27N. Range 21W

Gila and Salt River base and Meridian

Location in relation to a permanent monument or feature: The SE Corner of claim is 700' Ft South 3600' W a permanent monument, described as NE Corner, Section 3.

Location monuments are: 2" X2" x 5' wooden posts. Corner and center monuments are same.

Date 051905 Signature [Signature]

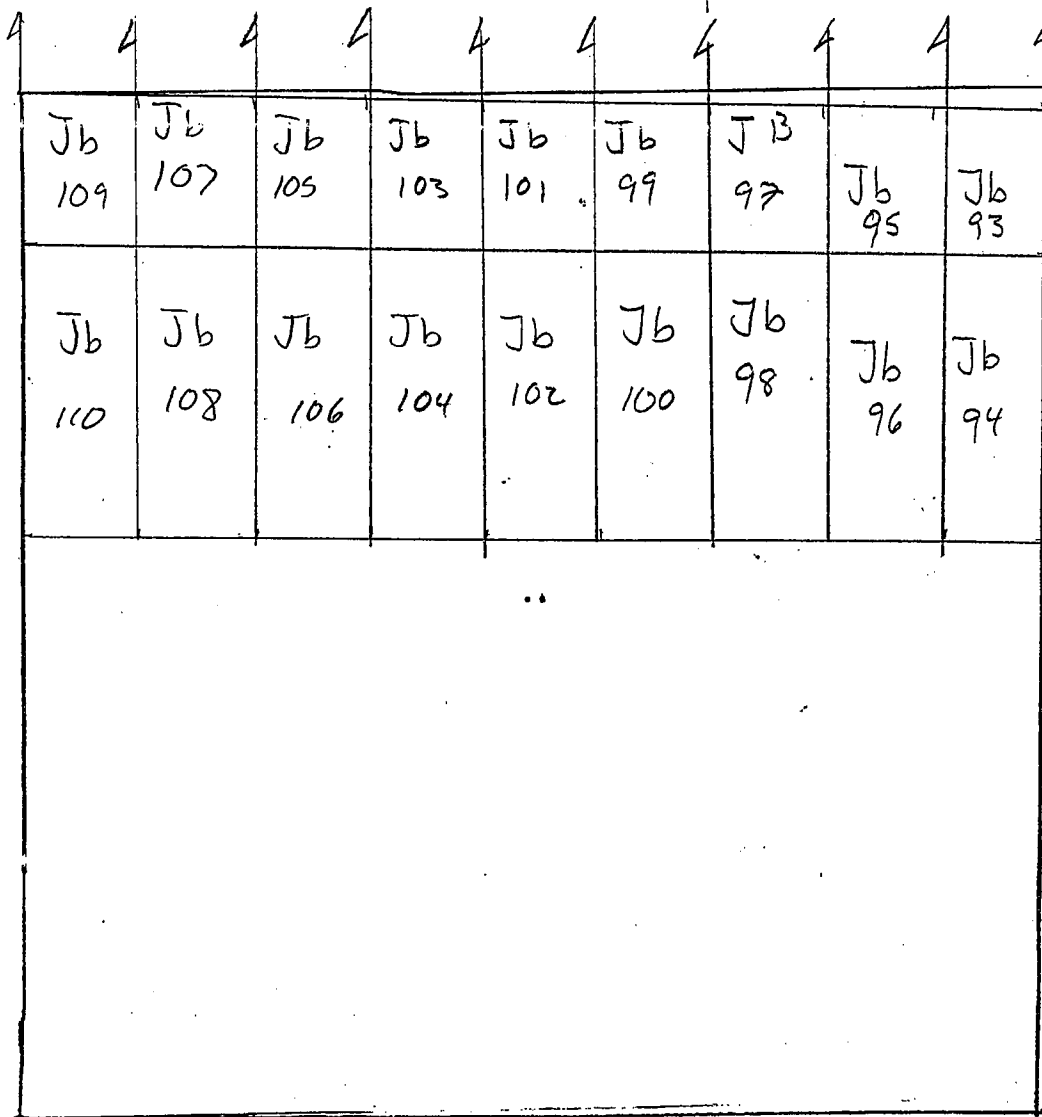
Robert A. Cameron, Ph.D. Agent for locator
PO Box 8132
Hualapai, Arizona 86412

AMC 365819

MAP OF MINING CLAIM LOCATION

Jack Buffer Claims

JB #93-110



Scale 1" = 1000'

Section 3 Township 27N Range 21W

GILA & SALT RIVER BASE AND MERIDIAN

Notice of Mining Claim Location
Lode

Locator;
Mark Adams
H.C.30, box 266
Kingman, Arizona
86401

Ret

RECEIVED
B.L.M. AZ STATE OFFICE
2005 MAY 24 P 3: 14
PHOENIX, ARIZONA

AMC 365820

Claim Name Jack Buffer # 106

Date of location: 5- 19 -05
The claim is 1500 feet long and 600 feet wide. The location monument is 20 feet from the S end and 1480 from W end.

The claim trends generally from the S to the W

The claim is in the _____

Section 3 Township 27N. Range 21W
Gila and Salt River base and Meridian

Location in relation to a permanent monument or feature: The NE Corner of claim is 200' Ft South, 4200' W a permanent monument, described as NE Corner, Section 3.

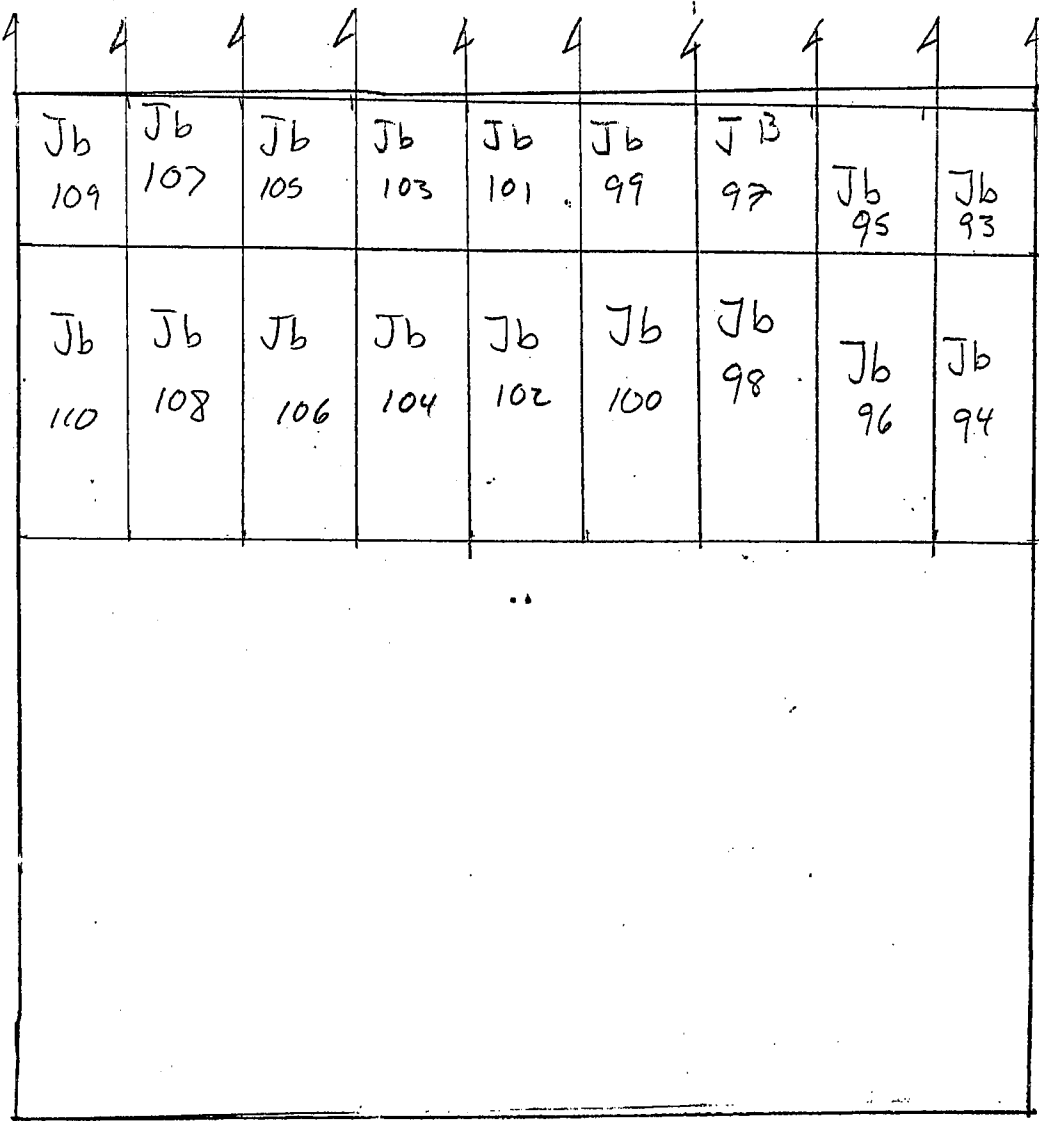
Location monuments are: 2" X2" x 5' wooden posts. Corner and center monuments are same.

Date 052005 Signature [Signature]
Robert A. Cameron, Ph.D. Agent for locator
PO Box 8132
Hualapai, Arizona 86412

MAP OF MINING CLAIM LOCATION

Jack Buffer Claims

JB #93-110



Scale 1" = 1000'

Section 3 Township 27N Range 21W

GILA & SALT RIVER BASE AND MERIDIAN

2

2005054393 BK 5614 PG 363
OFFICIAL RECORDS OF MOHAVE COUNTY
JOAN MC CALL, MOHAVE COUNTY RECORDER
05/23/2005 10:40A PAGE 1 OF 2
MARK ADAMS
RECORDING FEE 14.00

**Notice of Mining Claim Location
Lode**

Locator;

Ret
Mark Adams
H.C.30, box 266
Kingman, Arizona
86401

PHOENIX, ARIZONA

2005 MAY 24 P 3: 14

RECEIVED
B.L.M. AZ STATE OFFICE

AMC 365821

Claim Name Jack Buffer # 107

Date of location: 5- 19 -05

The claim is 1500 feet long and 600 feet wide. The location monument is 20 feet from the W end and 1480 from S end.

The claim trends generally from the S to the N

The claim is in the _____

Section 3 Township 27N. Range 21W


Gila and Salt River base and Meridian

Location in relation to a permanent monument or feature: The SE Corner of claim is 700' Ft S, 4200' w a permanent monument, described as NE Corner, Section 3.

Location monuments are: 2" X2" x 5' wooden posts. Corner and center monuments are same.

Date 051905

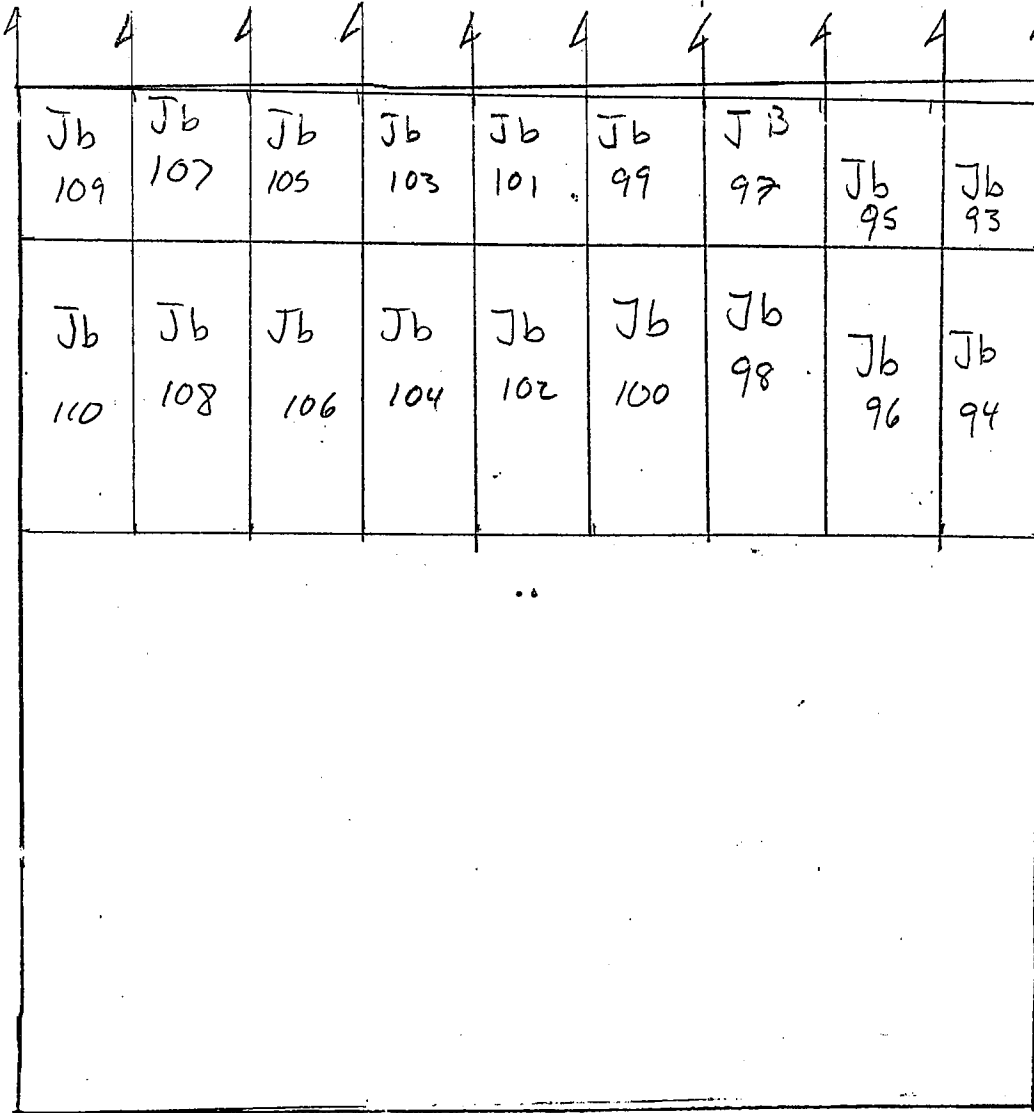
Signature


Robert A. Cameron, Ph.D. Agent for locator
PO Box 8132
Hualapai, Arizona 86412

MAP OF MINING CLAIM LOCATION

Jack Buffer Claims

JB #93-110



Scale 1" = 1000'

Section 3 Township 27N Range 21W

GILA & SALT RIVER BASE AND MERIDIAN

2

Notice of Mining Claim Location
Lode

Locator;

Mark Adams
H.C.30, box 266
Kingman, Arizona
86401

Ret

PHOENIX, ARIZONA

2005 MAY 24 P 3:14

RECEIVED
B.L.M. AZ STATE OFFICE

Claim Name Jack Buffer # 108

Date of location: 5- 19 -05

The claim is 1500 feet long and 600 feet wide. The location monument is 20 feet from the S end and 1480 from N end.

The claim trends generally from the S to the N

The claim is in the _____

Section 3 Township 27N. Range 21W

Gila and Salt River base and Meridian

Location in relation to a permanent monument or feature: The NE Corner of claim is 700' Ft S, 4800' W a permanent monument, described as NE Corner, Section 3.

Location monuments are: 2" X2" x 5' wooden posts. Corner and center monuments are same.

Date 05/19/05 Signature [Signature]

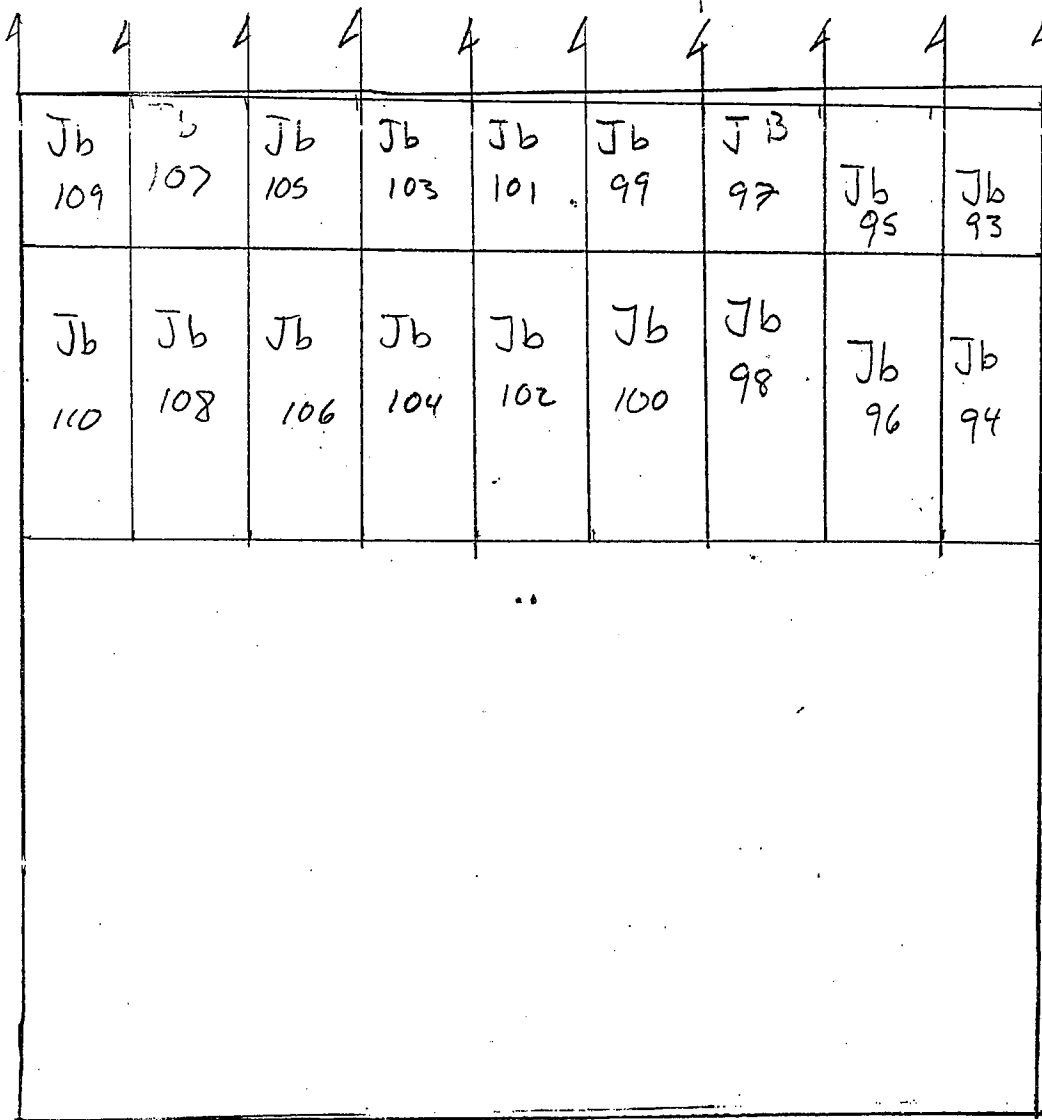
Robert A. Cameron, Ph.D. Agent for locator
PO Box 8132
Hualapai, Arizona 86412

AMB 365822

MAP OF MINING CLAIM LOCATION

Jack Buffer Claims

JB #93-110



Scale 1" = 1000'

Section 3 Township 27N Range 21W

GILA & SALT RIVER BASE AND MERIDIAN

Notice of Mining Claim Location
Lode

Locator;
Mark Adams
H.C.30, box 266
Kingman, Arizona
86401

Ret

PHOENIX, ARIZONA

2005 MAY 24 P 3: 14

RECEIVED
B.L.M. AZ STATE OFFICE

Claim Name Jack Buffer # 109

Date of location: 5-19-05

The claim is 1500 feet long and 600 feet wide. The location monument is 20 feet from the N end and 1480 from S end.

The claim trends generally from the S to the N

The claim is in the _____

Section 3 Township 27N. Range 21W

Gila and Salt River base and Meridian

Location in relation to a permanent monument or feature: The SE Corner of claim is 700 Ft 3, 4800' W a permanent monument, described as NE Corner, Section 3.

Location monuments are: 2" X2" x 5' wooden posts. Corner and center monuments are same.

Date 051905 Signature [Signature]

Robert A. Cameron, Ph.D. Agent for locator
PO Box 8132
Hualapai, Arizona 86412

AMC 365823


MAP OF MINING CLAIM LOCATION

Jack Buffer Claims

JB #93-110

Jb 109	Jb 107	Jb 105	Jb 103	Jb 101	Jb 99	Jb 97	Jb 95	Jb 93
Jb 110	Jb 108	Jb 106	Jb 104	Jb 102	Jb 100	Jb 98	Jb 96	Jb 94

..



Scale 1" = 1000'

Section 3 Township 27N Range 21W

GILA & SALT RIVER BASE AND MERIDDIAN

Notice of Mining Claim Location
Lode

Locator;

Mark Adams
H.C.30, box 266
Kingman, Arizona
86401

RECEIVED
B.L.M. AZ STATE OFFICE

PHOENIX, ARIZONA

2005 MAY 24 P 3:15

AMC 365824

Claim Name Jack Buffer # 110

Date of location: 5-19-05
The claim is 1500 feet long and 600 feet wide. The location monument is 20 feet from the N end and 1480 from S end.

The claim trends generally from the S to the N

The claim is in the _____

Section 3 Township 27N. Range 21W


Gila and Salt River base and Meridian

Location in relation to a permanent monument or feature: The NE Corner of claim is 700' Ft S, 4800' W a permanent monument, described as NE Corner, Section 3.

Location monuments are: 2" X2" x 5' wooden posts. Corner and center monuments are same.

Date 051905

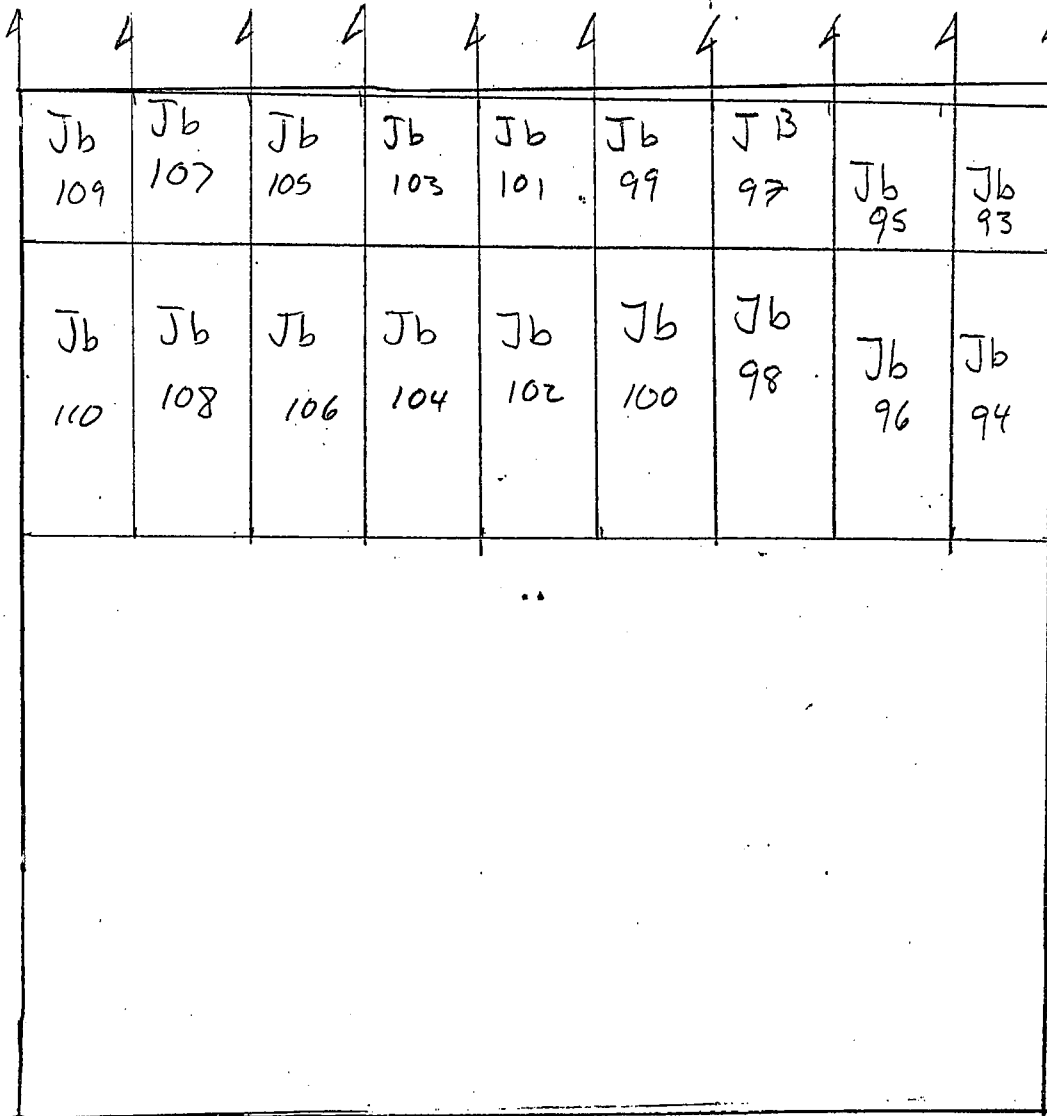
Signature


Robert A. Cameron, Ph.D. Agent for locator
PO Box 8132
Hualapai, Arizona 86412

MAP OF MINING CLAIM LOCATION

Jack Buffer Claims

JB #93-110



Scale 1" = 1000'

Section 3 Township 27N Range 21W

GILA & SALT RIVER BASE AND MERIDDIAN

Notice of Mining Claim Location
Lode

Locator;

Mark Adams
H.C.30, box 266
Kingman, Arizona
86401

Ret

PHOENIX, ARIZONA

2005 MAY 24 P 3:15

RECEIVED
B.L.M. AZ STATE OFFICE

Claim Name Jack Buffer # 111

Date of location: 5-19-05

The claim is 1500 feet long and 600 feet wide. The location monument is 20 feet from the S end and 1480 from N end.

The claim trends generally from the S to the N

The claim is in the _____

Section 4 Township 27N. Range 21W


Gila and Salt River base and Meridian

Location in relation to a permanent monument or feature: The SE Corner of claim is 700' Ft S, _____ a permanent monument, described as NE Corner, Section 4.

Location monuments are: 2" X2" x 5' wooden posts. Corner and center monuments are same.

Date 051905

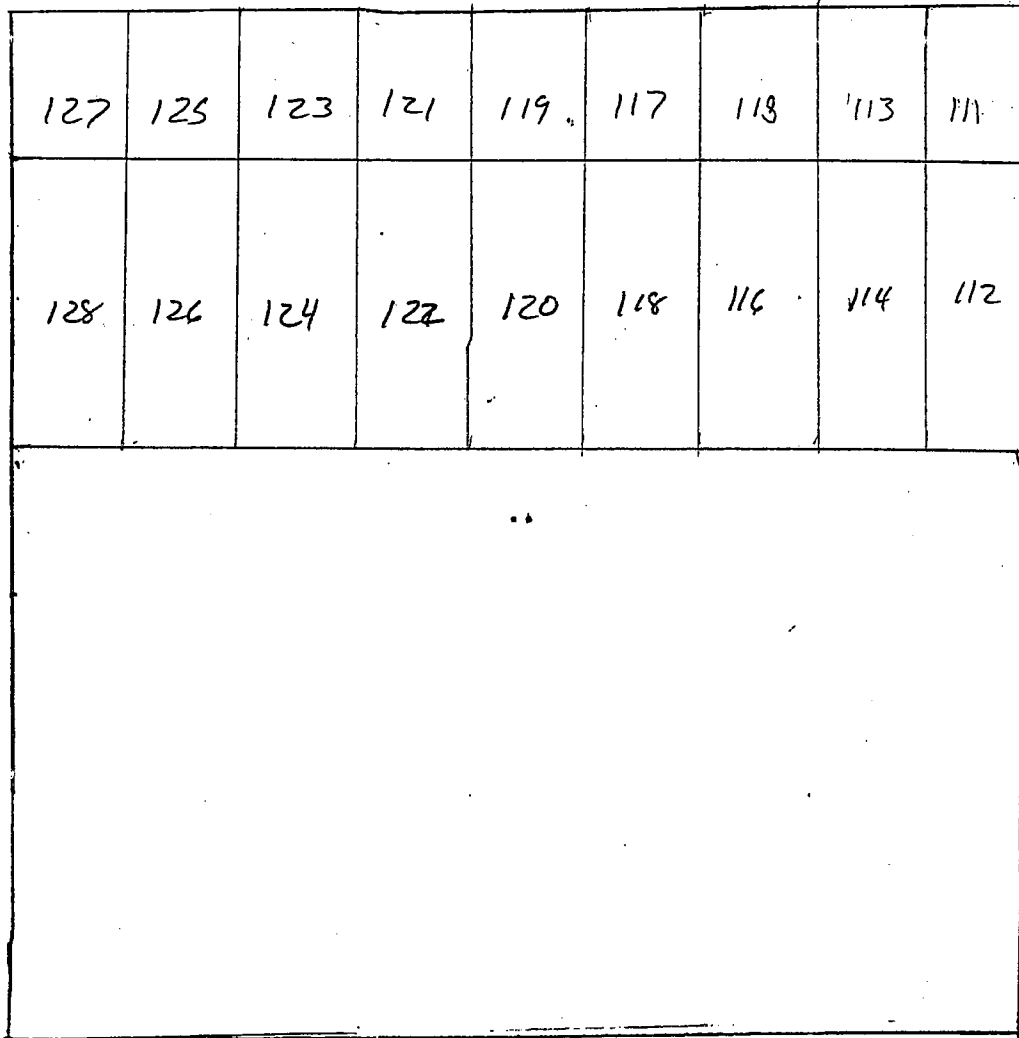
Signature


Robert A. Cameron, Ph.D. Agent for locator
PO Box 8132
Hualapai, Arizona 86412

AMC 365825

MAP OF MINING CLAIM LOCATION

Jack Buffer Claimblock
JB # 111 #128



Scale 1" = 1000'

Section 4 Township 27N Range 21W

GILA & SALT RIVER BASE AND MERIDIAN

Notice of Mining Claim Location
Lode

Ret
Locator;
Mark Adams
H.C.30, box 266
Kingman, Arizona
86401

PHOENIX, ARIZONA

2005 MAY 24 P 3: 15

RECEIVED
B.L.M. AZ STATE OFFICE

Claim Name Jack Buffer # 112

Date of location: 5-19-05

The claim is 1500 feet long and 600 feet wide. The location monument is 20 feet from the N end and 1480 from S end.

The claim trends generally from the S to the N

The claim is in the _____

Section 4 Township 27N. Range 21W

Gila and Salt River base and Meridian

Location in relation to a permanent monument or feature: The NE Corner of claim is 700' Ft South a permanent monument, described as NE Corner, Section 4.

Location monuments are: 2" X2" x 5' wooden posts. Corner and center monuments are same.

Date 051905

Signature [Signature]

Robert A. Cameron, Ph.D. Agent for locator
PO Box 8132
Hualapai, Arizona 86412

AMC 365826

MAP OF MINING CLAIM LOCATION

Jack Buffer Claimblock
JB # 111-128

127	125	123	121	119	117	115	113	111
128	126	124	122	120	118	116	114	112



Scale 1" = 1000'

Section 4 Township 27 N Range 21 W

GILA & SALT RIVER BASE AND MERIDIAN

97

2005054404 BK 5614 PG 385
OFFICIAL RECORDS OF MOHAVE COUNTY
JOAN MC CALL, MOHAVE COUNTY RECORDER
05/23/2005 10:42A PAGE 1 OF 2
MARK ADAMS
RECORDING FEE 14.00

Notice of Mining Claim Location
Lode

Locator;
Mark Adams
H.C.30, box 266
Kingman, Arizona
86401

Ret

RECEIVED
B.L.M. AZ STATE OFFICE
2005 MAY 24 P 3:15
PHOENIX, ARIZONA

Claim Name Jack Buffer # 113

Date of location: 5-19-05

The claim is 1500 feet long and 600 feet wide. The location monument is 20 feet from the S end and 1480 from N end.

The claim trends generally from the S to the N

The claim is in the _____

Section 4 Township 27N. Range 21W


Gila and Salt River base and Meridian

Location in relation to a permanent monument or feature: The ~~SE~~ SE Corner of claim is 600 Ft W, and 200'5 a permanent monument, described as NE Corner, Section 4.

Location monuments are: 2" X2" x 5' wooden posts. Corner and center monuments are same.

Date 051905

Signature



Robert A. Cameron, Ph.D. Agent for locator
PO Box 8132
Hualapai, Arizona 86412

AMB 365827

MAP OF MINING CLAIM LOCATION

Jack Buffer Claimblock

JB # 111-128

127	125	123	121	119	117	115	113	111
128	126	124	122	120	118	116	114	112



Scale 1" = 1000'

Section 4 Township 27 N Range 21 W

GILA & SALT RIVER BASE AND MERIDDIAN

**Notice of Mining Claim Location
Lode**

Locator;
Mark Adams
H.C.30, box 266
Kingman, Arizona
86401

Ret

RECEIVED
B.L.M. AZ STATE OFFICE
2005 MAY 24 P 3:25
PHOENIX, ARIZONA

AMC 365828

Claim Name Jack Buffer # 114

Date of location: 5- 19 -05
The claim is 1500 feet long and 600 feet wide. The location monument is 20 feet from the N end and 1480 from S end.

The claim trends generally from the S to the N

The claim is in the _____

Section 4 Township 27N. Range 21W

Gila and Salt River base and Meridian

Location in relation to a permanent monument or feature: The NE Corner of claim is 700' Ft S, 600' W a permanent monument, described as NE Corner, Section 4.

Location monuments are: 2" X2" x 5' wooden posts. Corner and center monuments are same.

Date 052005 Signature [Signature]

Robert A. Cameron, Ph.D. Agent for locator
PO Box 8132
Hualapai, Arizona 86412

MAP OF MINING CLAIM LOCATION

Jack Buffer Claimblock
JB # 111-128

127	125	123	121	119	117	115	113	111
128	126	124	122	120	118	116	114	112



Scale 1" = 1000'

Section 4 Township 27N Range 21W

GILA & SALT RIVER BASE AND MERIDIAN

2005054403 BK 5614 PG 383
OFFICIAL RECORDS OF MOHAVE COUNTY
JOAN MC CALL, MOHAVE COUNTY RECORDER
05/23/2005 10:42A PAGE 1 OF 2
MARK ADAMS
RECORDING FEE 14.00

Notice of Mining Claim Location
Lode

RECEIVED
B.L.M. AZ STATE OFFICE

2005 MAY 24 P 3: 15

PHOENIX, ARIZONA

Locator;
Mark Adams
H.C.30, box 266
Kingman, Arizona
86401

Ret

Claim Name Jack Buffer # 115

Date of location: 5-19-05
The claim is 1500 feet long and 600 feet wide. The location monument is 20 feet from the S end and 1480 from N end.

The claim trends generally from the S to the N

The claim is in the _____

Section 4 Township 27N. Range 21W


Gila and Salt River base and Meridian

Location in relation to a permanent monument or feature: The SE Corner of claim is 1200 Ft W, and 700' 5 a permanent monument, described as NE Corner, Section 4.

Location monuments are: 2" X2" x 5' wooden posts. Corner and center monuments are same.

Date 051905

Signature _____

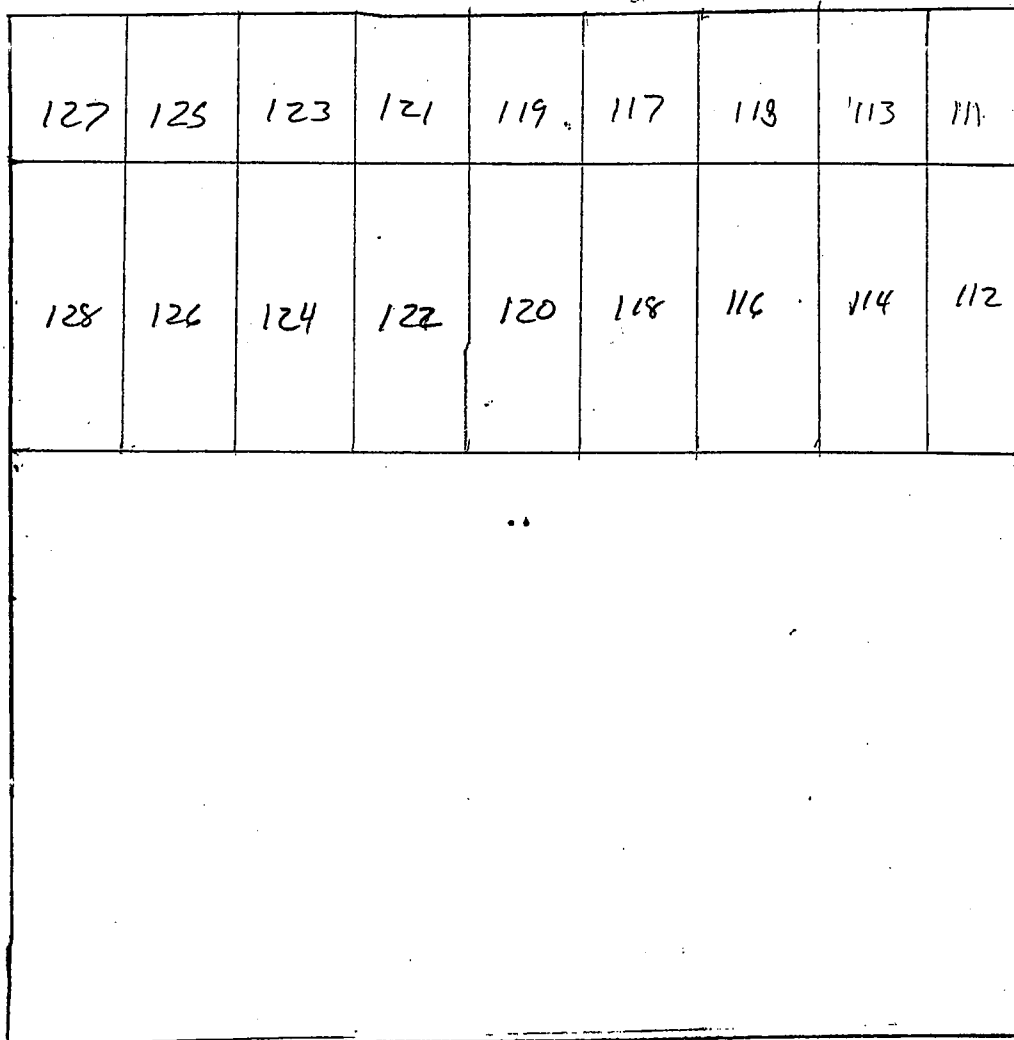

Robert A. Cameron, Ph.D. Agent for locator
PO Box 8132
Hualapai, Arizona 86412

AMC 365829

MAP OF MINING CLAIM LOCATION

Jack Buffer Claimblock

JB # 111-128



Scale 1" = 1000'

Section 4 Township 27N Range 21W

GILA & SALT RIVER BASE AND MERIDDIAN

Notice of Mining Claim Location
Lode

Ret
Locator;
Mark Adams
H.C.30, box 266
Kingman, Arizona
86401

RECEIVED
B.L.M. AZ STATE OFFICE
2005 MAY 24 P 3:15
PHOENIX, ARIZONA

Claim Name Jack Buffer # 116

Date of location: 5- 19 -05
The claim is 1500 feet long and 600 feet wide. The location monument is 20 feet from the N end and 1480 from S end.

The claim trends generally from the S to the N

The claim is in the _____

Section 4 Township 27N. Range 21W
Gila and Salt River base and Meridian

Location in relation to a permanent monument or feature: The NE Corner of claim is 700' Ft S, 1200' W a permanent monument, described as NE Corner, Section 4.

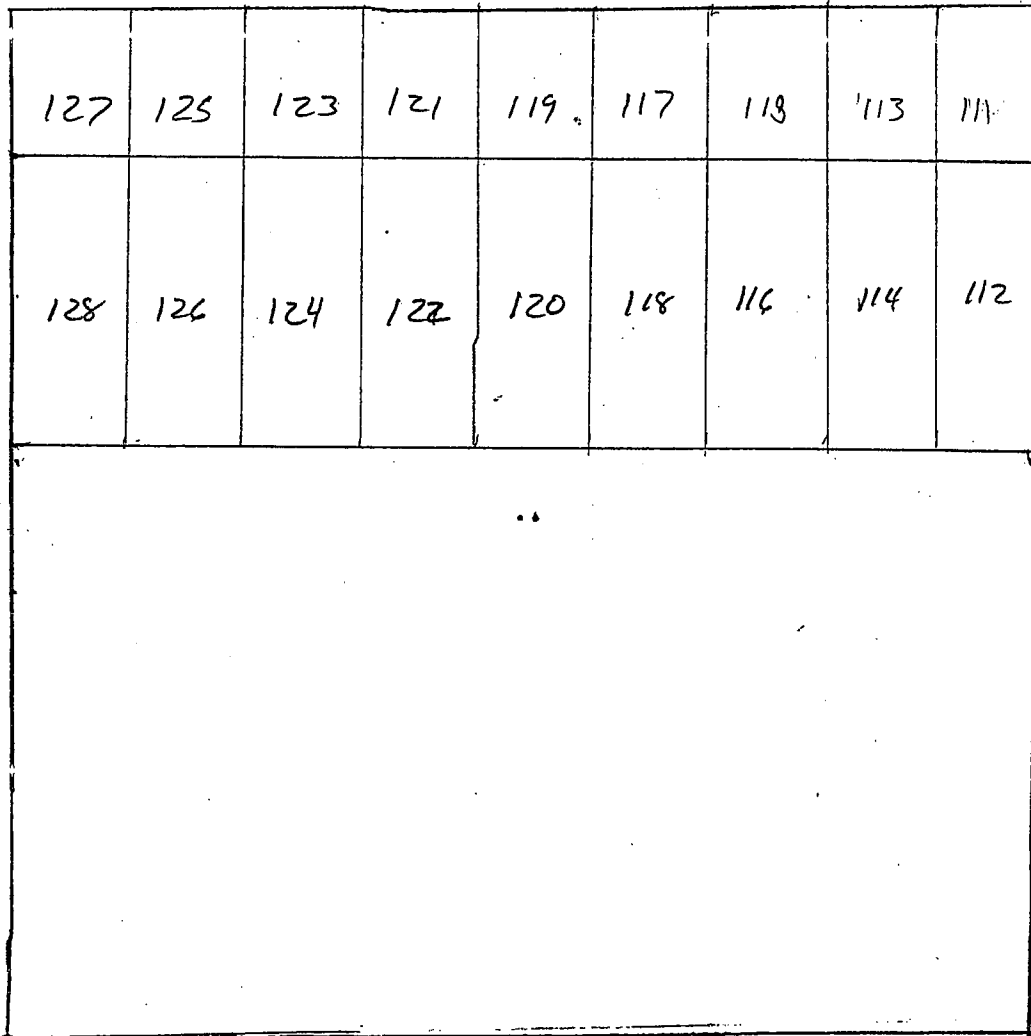
Location monuments are: 2" X2" x 5' wooden posts. Corner and center monuments are same.

Date 05/19/05 Signature [Signature]
Robert A. Cameron, Ph.D. Agent for locator
PO Box 8132
Hualapai, Arizona 86412

AMC 365830

MAP OF MINING CLAIM LOCATION

Jack Buffer Claimblock
JB # 111 #128



Scale 1" = 1000'

Section 4 Township 27N Range 21W

GILA & SALT RIVER BASE AND MERIDDIAN

2

2005054402 BK 5614 PG 381
OFFICIAL RECORDS OF MOHAVE COUNTY
JOAN MC CALL, MOHAVE COUNTY RECORDER
05/23/2005 10:42A PAGE 1 OF 2
MARK ADAMS
RECORDING FEE 14.00

Notice of Mining Claim Location
Lode

Locator;
Mark Adams
H.C.30, box 266
Kingman, Arizona
86401

Ret

RECEIVED
B.L.M. AZ STATE OFFICE
2005 MAY 24 P 3:15
PHOENIX, ARIZONA

AMB 365831

Claim Name Jack Buffer # 117

Date of location: 5-19-05

The claim is 1500 feet long and 600 feet wide. The location monument is 20 feet from the S end and 1480 from N end.

The claim trends generally from the S to the N

The claim is in the _____

Section 4 Township 27N. Range 21W

Gila and Salt River base and Meridian

Location in relation to a permanent monument or feature: The ~~NE~~ SE Corner of claim is 1800 Ft W, and 700' S a permanent monument, described as NE Corner, Section 4.

Location monuments are: 2" X2" x 5' wooden posts. Corner and center monuments are same.

Date 051905 Signature [Signature]

Robert A. Cameron, Ph.D. Agent for locator
PO Box 8132
Hualapai, Arizona 86412

MAP OF MINING CLAIM LOCATION

Jack Buffer Claimblock

JB # 111-128

127	125	123	121	119	117	115	113	111
128	126	124	122	120	118	116	114	112



Scale 1" = 1000'

Section 4 Township 27 N Range 21 W

GILA & SALT RIVER BASE AND MERIDDIAN

**Notice of Mining Claim Location
Lode**

Locator;
Mark Adams
H.C.30, box 266
Kingman, Arizona
86401

Ret

RECEIVED
B.L.M. AZ STATE OFFICE
2005 MAY 24 P 3:15
PHOENIX, ARIZONA

AMC 365832

Claim Name Jack Buffer # 118

Date of location: 5- 19 -05

The claim is 1500 feet long and 600 feet wide. The location monument is 20 feet from the N end and 1480 from S end.

The claim trends generally from the S to the N

The claim is in the _____

Section 4 Township 27N Range 21W

Gila and Salt River base and Meridian

Location in relation to a permanent monument or feature: The _____ Corner of claim is 700 Ft S, 1800W a permanent monument, described as NE Corner, Section 4.

Location monuments are: 2" X2" x 5' wooden posts. Corner and center monuments are same.

Date 5-19-05

Signature *Robert A. Cameron*

Robert A. Cameron, Ph.D. Agent for locator
PO Box 8132
Hualapai, Arizona 86412

MAP OF MINING CLAIM LOCATION

Jack Buffer Claimblock
JB # 111-128

127	125	123	121	119	117	115	113	111
128	126	124	122	120	118	116	114	112



Scale 1" = 1000'

Section 4 Township 27N Range 21W

GILA & SALT RIVER BASE AND MERIDIAN

2

2005054401 BK 5614 PG 379
OFFICIAL RECORDS OF MOHAVE COUNTY
JOAN MC CALL, MOHAVE COUNTY RECORDER
05/23/2005 10:41A PAGE 1 OF 2
MARK ADAMS
RECORDING FEE 14.00

Notice of Mining Claim Location
Lode

Ret

Locator;
Mark Adams
H.C.30, box 266
Kingman, Arizona
86401

RECEIVED
B.L.M. AZ STATE OFFICE
2005 MAY 24 P 3:15
PHOENIX, ARIZONA

Claim Name Jack Buffer # 119

Date of location: 5-19-05
The claim is 1500 feet long and 600 feet wide. The location monument is 20 feet from the S end and 1480 from N end.

The claim trends generally from the S to the N

The claim is in the _____

Section 4 Township 27N Range 21W
Gila and Salt River base and Meridian

Location in relation to a permanent monument or feature: The NE Corner of claim is 2400 Ft EW, and 700' S a permanent monument, described as NE Corner, Section 4.

Location monuments are: 2" X2" x 5' wooden posts. Corner and center monuments are same.

Date 051905 Signature [Signature]
Robert A. Cameron, Ph.D. Agent for locator
PO Box 8132
Hualapai, Arizona 86412

AMB 365833

MAP OF MINING CLAIM LOCATION

Jack Buffer Claimblock

JB # 111-128

127	125	123	121	119	117	115	113	111
128	126	124	122	120	118	116	114	112



Scale 1" = 1000'

Section 4 Township 27N Range 21W

GILA & SALT RIVER BASE AND MERIDIAN

Notice of Mining Claim Location
Lode

RECEIVED
B.L.M. AZ STATE OFFICE
2005 MAY 24 P 3: 15
PHOENIX, ARIZONA

Ret Locator;
Mark Adams
H.C.30, box 266
Kingman, Arizona
86401

Claim Name Jack Buffer # 120

Date of location: 5- 19 -05
The claim is 1500 feet long and 600 feet wide. The location monument is 20 feet from the N end and 1480 from S end.

The claim trends generally from the S to the N

The claim is in the _____


Section 4 Township 27N. Range 21W
Gila and Salt River base and Meridian

Location in relation to a permanent monument or feature: The NE Corner of claim is 700' Ft S, 2400W a permanent monument, described as NE Corner, Section 4.

Location monuments are: 2" X2" x 5' wooden posts. Corner and center monuments are same.

Date 051905

Signature


Robert A. Cameron, Ph.D. Agent for locator
PO Box 8132
Hualapai, Arizona 86412

AMC 365834

MAP OF MINING CLAIM LOCATION

Jack Buffer Claimblock
JB # 111-128

127	125	123	121	119	117	118	113	117
128	126	124	122	120	118	116	114	112



Scale 1" = 1000'

Section 4 Township 27N Range 21W

GILA & SALT RIVER BASE AND MERIDDIAN

2

Notice of Mining Claim Location
Lode

Locator;

Mark Adams
H.C.30, box 266
Kingman, Arizona
86401

Ret

PHOENIX, ARIZONA

2005 MAY 24 P 3:15

RECEIVED
BLM. AZ STATE OFFICE

Claim Name Jack Buffer # 121

Date of location: 5-19-05

The claim is 1500 feet long and 600 feet wide. The location monument is 20 feet from the S end and 1480 from N end.

The claim trends generally from the S to the N

The claim is in the _____

Section 4 Township 27N. Range 21W

Gila and Salt River base and Meridian

Location in relation to a permanent monument or feature: The NE Corner of claim is 3000 Ft W, and 700' S a permanent monument, described as NE Corner, Section 4.

Location monuments are: 2" X2" x 5' wooden posts. Corner and center monuments are same.

Date 051905

Signature [Signature]

Robert A. Cameron, Ph.D. Agent for locator
PO Box 8132
Hualapai, Arizona 86412

ANC 365835

MAP OF MINING CLAIM LOCATION

Jack Buffer Claimblock

JB # 111 #128

127	125	123	121	119	117	115	113	111
128	126	124	122	120	118	116	114	112



Scale 1" = 1000'

Section 4 Township 27 N Range 21 W

GILA & SALT RIVER BASE AND MERIDDIAN

Notice of Mining Claim Location
Lode

Locator;
Mark Adams
H.C.30, box 266
Kingman, Arizona
86401

Ret

RECEIVED
BLM. AZ STATE OFFICE
2005 MAY 24 P 3:15
PHOENIX, ARIZONA

Claim Name Jack Buffer # 122

Date of location: 5- 19 -05
The claim is 1500 feet long and 600 feet wide. The location monument is 20 feet from the N end and 1480 from S end.

The claim trends generally from the S to the N

The claim is in the _____

Section 4 ~~300~~ Township 27N. Range 21W

Gila and Salt River base and Meridian

Location in relation to a permanent monument or feature: The NE Corner of claim is 700' Ft South, 3000' W a permanent monument, described as NE Corner, Section 4.

Location monuments are: 2" X2" x 5' wooden posts. Corner and center monuments are same.

Date 051905

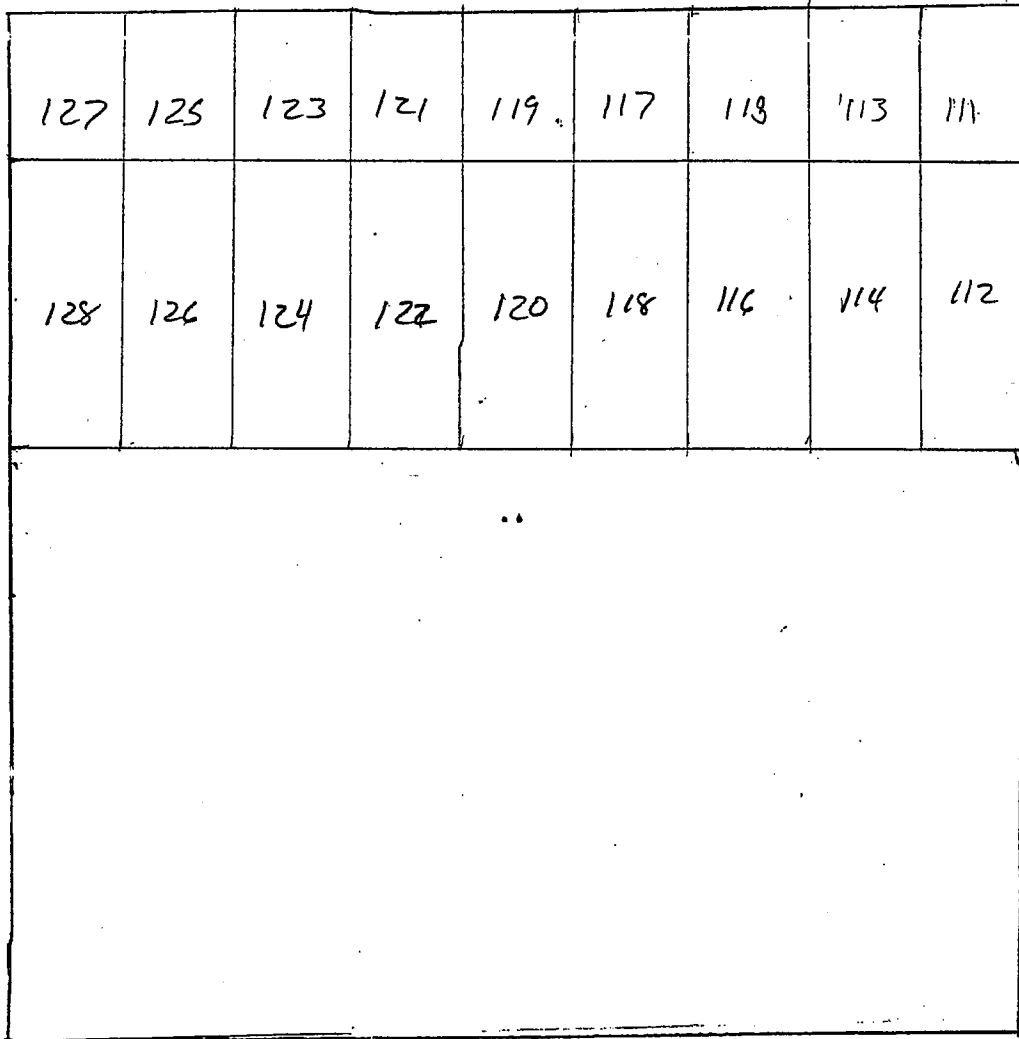
Signature [Signature]

Robert A. Cameron, Ph.D. Agent for locator
PO Box 8132
Hualapai, Arizona 86412

AMB 365836

MAP OF MINING CLAIM LOCATION

Jack Buffer Claimblock
JB # 111 #128



Scale 1" = 1000'

Section 4 Township 27 N Range 21 W

GILA & SALT RIVER BASE AND MERIDDIAN

Notice of Mining Claim Location
Lode

Locator;
Mark Adams
H.C.30, box 266
Kingman, Arizona
86401

Ret

RECEIVED
B.L.M. AZ STATE OFFICE
2005 MAY 24 P 3: 15
PHOENIX, ARIZONA

Claim Name Jack Buffer # 123

Date of location: 5- 19 -05
The claim is 1500 feet long and 600 feet wide. The location monument is 20 feet from the S end and 1480 from N end.

The claim trends generally from the S to the N

The claim is in the _____

Section 4 Township 27N. Range 21W
Gila and Salt River base and Meridian

Location in relation to a permanent monument or feature: The NE Corner of claim is 3600 Ft N, and 700' S a permanent monument, described as NE Corner, Section 4.

Location monuments are: 2" X2" x 5' wooden posts. Corner and center monuments are same.

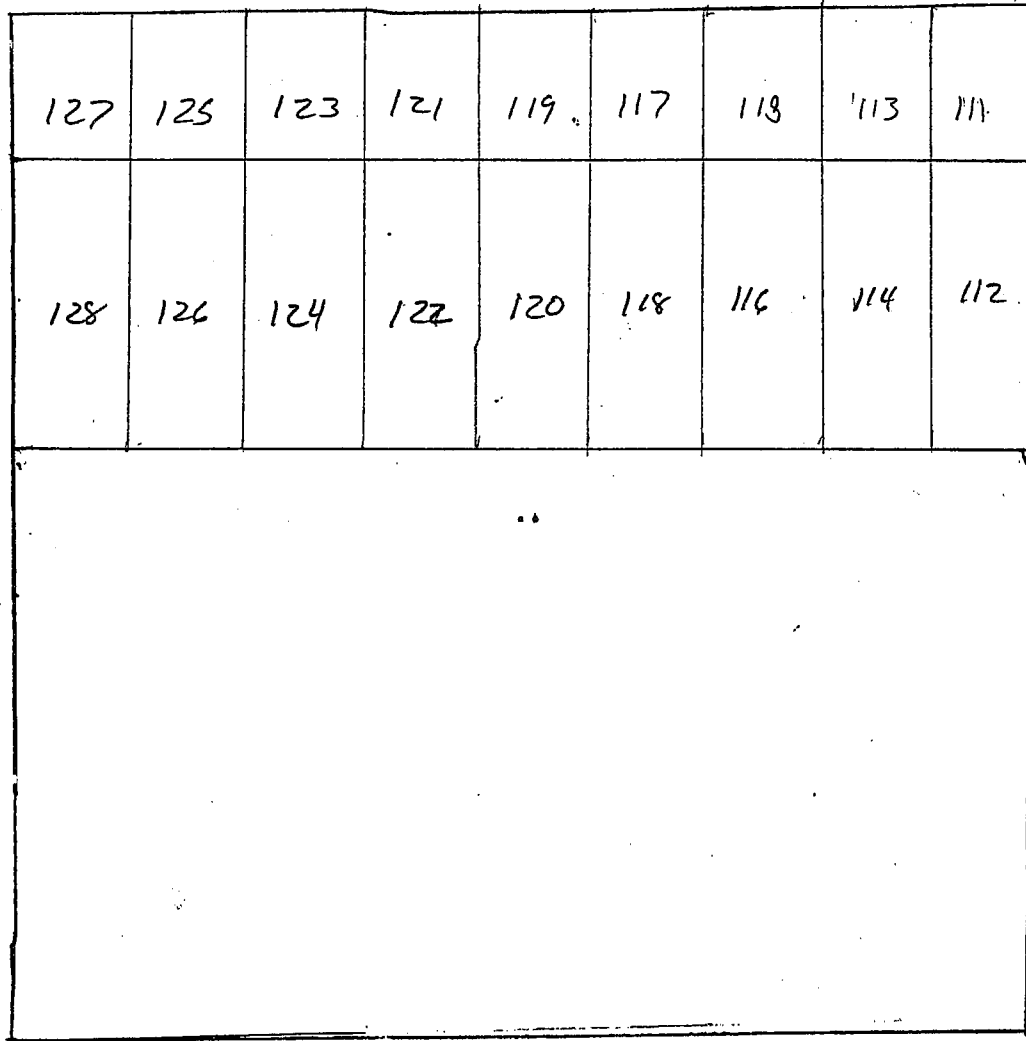
Date 051905 Signature [Signature]
Robert A. Cameron, Ph.D. Agent for locator
PO Box 8132
Hualapai, Arizona 86412

AMC 365837

MAP OF MINING CLAIM LOCATION

Jack Buffer Claimblock

JB # 111-128



Scale 1" = 1000'

Section 4 Township 27N Range 21W

GILA & SALT RIVER BASE AND MERIDIAN

**Notice of Mining Claim Location
Lode**

Locator;
Mark Adams
H.C.30, box 266
Kingman, Arizona
86401

Red

RECEIVED
B.L.M. AZ STATE OFFICE
2005 MAY 24 P 3:16
PHOENIX, ARIZONA

Claim Name Jack Buffer # 129

Date of location: 5- 19 -05
The claim is 1500 feet long and 600 feet wide. The location monument is 20 feet from the N end and 1480 from S end.

The claim trends generally from the S to the N

The claim is in the _____

Section 4 Township 27N. Range 21W
Gila and Salt River base and Meridian

Location in relation to a permanent monument or feature: The NE Corner of claim is 200' Ft S, 3600' W a permanent monument, described as NE Corner, Section 4.

Location monuments are: 2" X2" x 5' wooden posts. Corner and center monuments are same.

Date 051905 Signature [Signature]

Robert A. Cameron, Ph.D. Agent for locator
PO Box 8132
Hualapai, Arizona 86412

AMB 365838

MAP OF MINING CLAIM LOCATION

Jack Buffer Claimblock
JB # 111-128

127	125	123	121	119	117	118	113	111
128	126	124	122	120	118	116	114	112



Scale 1" = 1000'

Section 4 Township 27 N Range 21 W

GILA & SALT RIVER BASE AND MERIDDIAN

2

2005054398 BK 5614 PG 373
OFFICIAL RECORDS OF MOHAVE COUNTY
JOAN MC CALL, MOHAVE COUNTY RECORDER
05/23/2005 10:41A PAGE 1 OF 2
MARK ADAMS
RECORDING FEE 14.00

Notice of Mining Claim Location
Lode

Ret
Locator;
Mark Adams
H.C.30, box 266
Kingman, Arizona
86401

RECEIVED
BLM. AZ STATE OFFICE
2005 MAY 24 P 3:16
PHOENIX, ARIZONA

Claim Name Jack Buffer # 125

Date of location: 5-19-05
The claim is 1500 feet long and 600 feet wide. The location monument is 20 feet from the S end and 1480 from N end.

The claim trends generally from the S to the N

The claim is in the _____

Section 4 Township 27N. Range 21W
Gila and Salt River base and Meridian

Location in relation to a permanent monument or feature: The NE Corner of claim is 4200 Ft W, and 700' 5 a permanent monument, described as NE Corner, Section 4.

Location monuments are: 2" X2" x 5' wooden posts. Corner and center monuments are same.

Date 051905 Signature [Signature]
Robert A. Cameron, Ph.D. Agent for locator
PO Box 8132
Hualapai, Arizona 86412

ANC 365839

MAP OF MINING CLAIM LOCATION

Jack Buffer Claimblock
JB # 111 #128

127	125	123	121	119	117	118	113	111
128	126	124	122	120	118	116	114	112



Scale 1" = 1000'

Section 4 Township 27N Range 21W

GILA & SALT RIVER BASE AND MERIDDIAN

Notice of Mining Claim Location
Lode

Locator;
Mark Adams
H.C.30, box 266
Kingman, Arizona
86401

RECEIVED
B.L.M. AZ STATE OFFICE
2005 MAY 24 P 3:16
PHOENIX, ARIZONA

Ret

Claim Name Jack Buffer # 126

Date of location: 5- 19 -05
The claim is 1500 feet long and 600 feet wide. The location monument is 20 feet from the N end and 1480 from S end.

The claim trends generally from the S to the N

The claim is in the _____

Section 4 Township 27N Range 21W
Gila and Salt River base and Meridian

Location in relation to a permanent monument or feature: The NE Corner of claim is 700' Ft S, 4200'W a permanent monument, described as NE Corner, Section 4.

Location monuments are: 2" X2" x 5' wooden posts. Corner and center monuments are same.

Date 051905 Signature [Signature]

Robert A. Cameron, Ph.D. Agent for locator
PO Box 8132
Hualapai, Arizona 86412

AMC 365840

MAP OF MINING CLAIM LOCATION

Jack Buffer Claimblock

JB # 111-128

127	125	123	121	119	117	115	113	111
128	126	124	122	120	118	116	114	112



Scale 1" = 1000'

Section 4 Township 27 N Range 21 W

GILA & SALT RIVER BASE AND MERIDIAN

2

2005054397 BK 5614 PG 371
OFFICIAL RECORDS OF MOHAVE COUNTY
JOAN MC CALL, MOHAVE COUNTY RECORDER
05/23/2005 10:41A PAGE 1 OF 2
MARK ADAMS
RECORDING FEE 14.00

Notice of Mining Claim Location
Lode

Locator;
Mark Adams
H.C.30, box 266
Kingman, Arizona
86401

Ret

RECEIVED
B.L.M. AZ STATE OFFICE
2005 MAY 24 P 3: 17
PHOENIX, ARIZONA

AMB 365841

Claim Name Jack Buffer # 127

Date of location: 5-19-05

The claim is 1500 feet long and 600 feet wide. The location monument is 20 feet from the S end and 1480 from N end.

The claim trends generally from the S to the N

The claim is in the _____

Section 4 Township 27N. Range 21W
Gila and Salt River base and Meridian

Location in relation to a permanent monument or feature: The NE Corner of claim is 4800 Ft W, and 700' S a permanent monument, described as NE Corner, Section 4.

Location monuments are: 2" X2" x 5' wooden posts. Corner and center monuments are same.

Date 05/19/05 Signature [Signature]

Robert A. Cameron, Ph.D. Agent for locator
PO Box 8132
Hualapai, Arizona 86412

MAP OF MINING CLAIM LOCATION

Jack Buffer Claimblock
JB # 111 #128

127	125	123	121	119	117	115	113	111
128	126	124	122	120	118	116	114	112



Scale 1" = 1000'

Section 4 Township 27N Range 21W

GILA & SALT RIVER BASE AND MERIDIAN

**Notice of Mining Claim Location
Lode**

Locator;
Mark Adams
H.C.30, box 266
Kingman, Arizona
86401

Ret

RECEIVED
B.L.M. AZ STATE OFFICE
2005 MAY 24 P 3:17
PHOENIX, ARIZONA

AMC 365812

Claim Name Jack Buffer # 128

Date of location: 5- 19 -05
The claim is 1500 feet long and 600 feet wide. The location monument is 20 feet from the N end and 1480 from S end.

The claim trends generally from the S to the N

The claim is in the _____

Section 4 Township 27N. Range 21W
Gila and Salt River base and Meridian

Location in relation to a permanent monument or feature: The NE Corner of claim is 700' Ft S, 4800' N a permanent monument, described as NE Corner, Section 4.

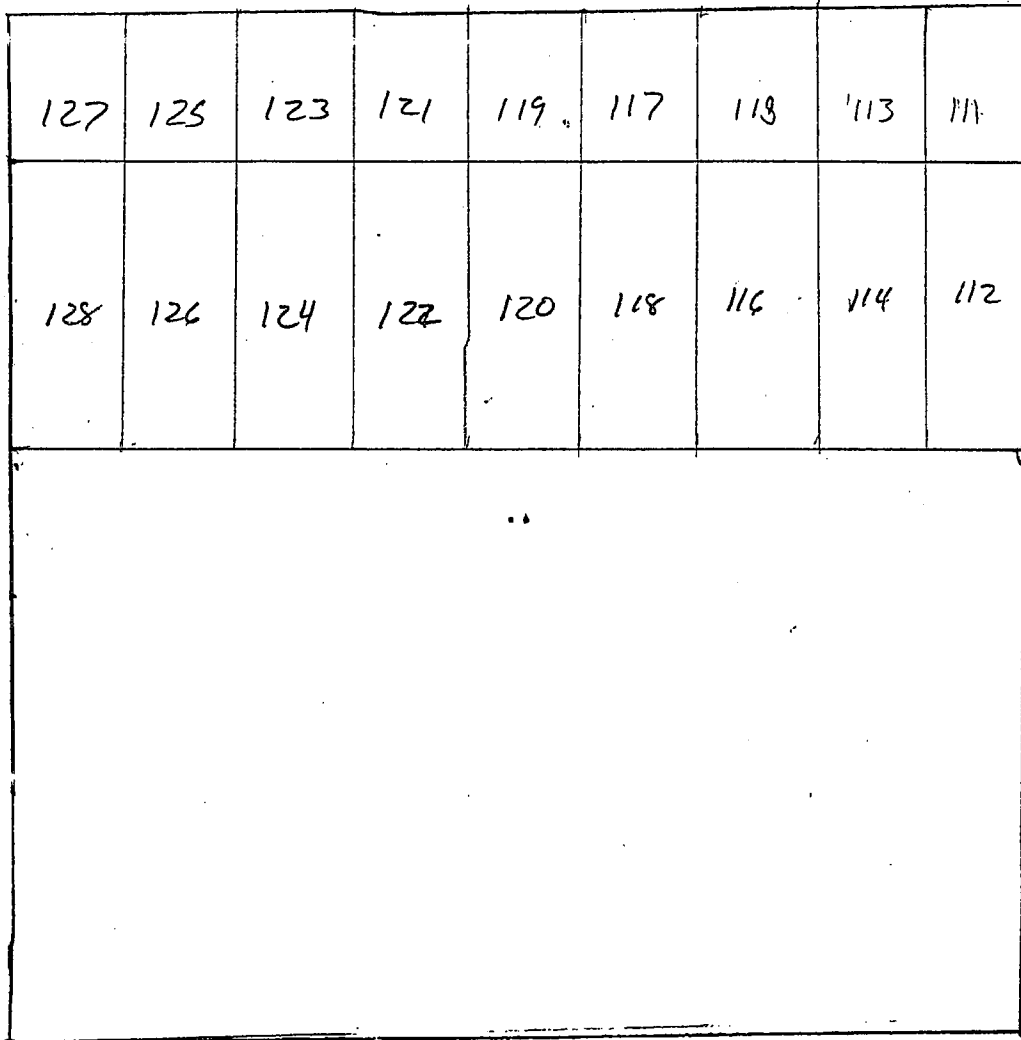
Location monuments are: 2" X2" x 5' wooden posts. Corner and center monuments are same.

Date 05/19/05 Signature [Signature]

Robert A. Cameron, Ph.D. Agent for locator
PO Box 8132
Hualapai, Arizona 86412

MAP OF MINING CLAIM LOCATION

Jack Buffer Claimblock
JB # 111 #128



Scale 1" = 1000'

Section 4 Township 27N Range 21W

GILA & SALT RIVER BASE AND MERIDDIAN

2

Notice of Mining Claim Location
Lode

RECEIVED
B.L.M. AZ STATE OFFICE

2005 MAY 24 P 3: 17

PHOENIX, ARIZONA

Locator;
Mark Adams
H.C.30, box 266
Kingman, Arizona
86401

RET

Claim Name Jack Buffer # 129

Date of location: 5-19-05

The claim is 1500 feet long and 600 feet wide. The location monument is 20 feet from the S end and 1480 from N end.

The claim trends generally from the S to the N

The claim is in the _____


Section 5 Township 27N. Range 21W
Gila and Salt River base and Meridian

Location in relation to a permanent monument or feature: The SE Corner of claim is 120 Ft W, and 700'5 a permanent monument, described as NE Corner, Section 5.

Location monuments are: 2" X2" x 5' wooden posts. Corner and center monuments are same.

Date 051905

Signature _____



Robert A. Cameron, Ph.D. Agent for locator
PO Box 8132
Hualapai, Arizona 86412

AMC 365843

MAP OF MINING CLAIM LOCATION

Jack buffer Claimblock
JB Claims #729 -

JB 145	JB 143	JB 141	JB 139	JB 137	JB 135	JB 133	JB 131	JB 129
JB 150	JB 144	JB 142	JB 140	JB 138	JB 136	JB 134	JB 132	JB 130
..								



Scale 1" = 1000'

Section 5 Township 27 N Range 21 W

GILA & SALT RIVER BASE AND MERIDDIAN

Notice of Mining Claim Location
Lode

RET
Locator;
Mark Adams
H.C.30, box 266
Kingman, Arizona
86401

RECEIVED
B.L.M. AZ STATE OFFICE
2005 MAY 24 P 3: 17
PHOENIX, ARIZONA

Claim Name Jack Buffer # 130

Date of location: 5- 19 -05
The claim is 1500 feet long and 600 feet wide. The location monument is 20 feet from the N end and 1480 from S end.

The claim trends generally from the S to the N

The claim is in the _____

Section 5 Township 27N. Range 21W

Gila and Salt River base and Meridian

Location in relation to a permanent monument or feature: The NE Corner of claim is 700' Ft S, _____ a permanent monument, described as NE Corner, Section 5.

Location monuments are: 2" X2" x 5' wooden posts. Corner and center monuments are same.

Date 051905 Signature Robert A. Cameron

Robert A. Cameron, Ph.D. Agent for locator
PO Box 8132
Hualapai, Arizona 86412

AMC 365844

MAP OF MINING CLAIM LOCATION

Jack buffer Claimblock
JB Claims #729 -

JB 145	JB 143	JB 141	JB 139	JB 137	JB 135	JB 133	JB 131	JB 129
JB 150	JB 144	JB 142	JB 140	JB 138	JB 136	JB 134	JB 132	JB 130



Scale 1" = 1000'

Section 5 Township 27 N Range 21 W

GILA & SALT RIVER BASE AND MERIDDIAN

Notice of Mining Claim Location
Lode

RET

Locator;
Mark Adams
H.C.30, box 266
Kingman, Arizona
86401

RECEIVED
B.L.M. AZ STATE OFFICE
2005 MAY 24 P 3:17
PHOENIX, ARIZONA

Claim Name Jack Buffer # 131

Date of location: 5-19-05
The claim is 1500 feet long and 600 feet wide. The location monument is 20 feet from the S end and 1480 from N end.

The claim trends generally from the S to the N

The claim is in the _____

Section 5 Township 27N. Range 21W

Gila and Salt River base and Meridian

Location in relation to a permanent monument or feature: The SE Corner of claim is 720 Ft W, and 700'5 a permanent monument, described as NE Corner, Section 5.

Location monuments are: 2" X2" x 5' wooden posts. Corner and center monuments are same.

Date 05/19/05 Signature [Signature]
Robert A. Cameron, Ph.D. Agent for locator
PO Box 8132
Hualapai, Arizona 86412

AMC 365845

MAP OF MINING CLAIM LOCATION

Jack buffer Claimblock

JB Claims #729 -

JB 145	JB 143	JB 141	JB 139	JB 137	JB 135	JB 133	JB 131	JB 129
JB 150	JB 144	JB 142	JB 140	JB 138	JB 136	JB 134	JB 132	JB 130



Scale 1" = 1000'

Section 5 Township 27 N Range 21 W

GILA & SALT RIVER BASE AND MERIDDIAN

Notice of Mining Claim Location
Lode

Locator;

Mark Adams
H.C.30, box 266
Kingman, Arizona
86401

RET

PHOENIX, ARIZONA

2005 MAY 24 P 3: 17

RECEIVED
B.L.M. AZ STATE OFFICE

AMC 365846

Claim Name Jack Buffer # 132

Date of location: 5- 19 -05

The claim is 1500 feet long and 600 feet wide. The location monument is 20 feet from the N end and 1480 from S end.

The claim trends generally from the S to the N

The claim is in the _____

Section 5 Township 27N. Range 21W

Gila and Salt River base and Meridian

Location in relation to a permanent monument or feature: The NE Corner of claim is 700' Ft S, 600' W a permanent monument, described as NE Corner, Section 5.

Location monuments are: 2" X2" x 5' wooden posts. Corner and center monuments are same.

Date 05 19 05

Signature

Robert A. Cameron
Robert A. Cameron, Ph.D. Agent for locator
PO Box 8132
Hualapai, Arizona 86412

MAP OF MINING CLAIM LOCATION

Jack buffer Claimblock

JB Claims #729 -

JB 145	JB 143	JB 141	JB 139	JB 137	JB 135	JB 133	JB 131	JB 129
JB 150	JB 144	JB 142	JB 140	JB 138	JB 136	JB 134	JB 132	JB 130
..								



Scale 1" = 1000'

Section 5 Township 27 N Range 21 W

GILA & SALT RIVER BASE AND MERIDIAN

Notice of Mining Claim Location
Lode

RECEIVED
B.L.M. AZ STATE OFFICE

2005 MAY 24 P 3: 17

PHOENIX, ARIZONA

RET Locator;
Mark Adams
H.C.30, box 266
Kingman, Arizona
86401

Claim Name Jack Buffer # 133

Date of location: 5-19-05

The claim is 1500 feet long and 600 feet wide. The location monument is 20 feet from the S end and 1480 from N end.

The claim trends generally from the S to the N

The claim is in the _____

Section 5 Township 27N. Range 21W

Gila and Salt River base and Meridian

Location in relation to a permanent monument or feature: The SE Corner of claim is ~~600~~ 1320 Ft W, and 700' S a permanent monument, described as NE Corner, Section 5.

Location monuments are: 2" X2" x 5' wooden posts. Corner and center monuments are same.

Date 05 19 05

Signature _____

Robert A. Cameron, Ph.D. Agent for locator
PO Box 8132
Hualapai, Arizona 86412

AMC 365847

MAP OF MINING CLAIM LOCATION

Jack buffer Claimblock
JB Claims #729 -

JB 145	JB 143	JB 141	JB 139	JB 137	JB 135	JB 133	JB 131	JB 129
JB 150	JB 144	JB 142	JB 140	JB 138	JB 136	JB 134	JB 132	JB 130



Scale 1" = 1000'

Section 5 Township 27 N Range 21 W

GILA & SALT RIVER BASE AND MERIDIAN

Notice of Mining Claim Location
Lode

RET
Locator;
Mark Adams
H.C.30, box 266
Kingman, Arizona
86401

RECEIVED
B.L.M. AZ STATE OFFICE
2005 MAY 24 P 3:18
PHOENIX, ARIZONA

Claim Name Jack Buffer # 134

Date of location: 5-19-05
The claim is 1500 feet long and 600 feet wide. The location monument is 20 feet from the N end and 1480 from S end.

The claim trends generally from the N to the S

The claim is in the _____

Section 5 Township 27N. Range 21W

Gila and Salt River base and Meridian

Location in relation to a permanent monument or feature: The _____ Corner of claim is 700' Ft S, 1200' w a permanent monument, described as NE Corner, Section 5.

Location monuments are: 2" X2" x 5' wooden posts. Corner and center monuments are same.

Date 051905 Signature [Signature]

Robert A. Cameron, Ph.D. Agent for locator
PO Box 8132
Hualapai, Arizona 86412

AMC 365848

MAP OF MINING CLAIM LOCATION

Jack buffer Claimblock
JB Claims #729 -

JB 145	JB 143	JB 141	JB 139	JB 137	JB 135	JB 133	JB 131	JB 129
JB 150	JB 144	JB 142	JB 140	JB 138	JB 136	JB 134	JB 132	JB 130



Scale 1" = 1000'

Section 5 Township 27 N Range 21 W

GILA & SALT RIVER BASE AND MERIDIAN

Notice of Mining Claim Location
Lode

Locator;
Mark Adams
H.C.30, box 266
Kingman, Arizona
86401

RET

PHOENIX, ARIZONA

2005 MAY 24 P 3: 18

RECEIVED
B.L.M. AZ STATE OFFICE

Claim Name Jack Buffer # 135

Date of location: 5- 19 -05
The claim is 1500 feet long and 600 feet wide. The location monument is 20 feet from the S end and 1480 from N end.

The claim trends generally from the S to the N

The claim is in the _____

Section 5 Township 27N Range 21W
Gila and Salt River base and Meridian

Location in relation to a permanent monument or feature: The SE Corner of claim is 1420 Ft W, and 700'S a permanent monument, described as NE Corner, Section 5.

Location monuments are: 2" X2" x 5' wooden posts. Corner and center monuments are same.

Date 051905 Signature _____

Robert A. Cameron, Ph.D. Agent for locator
PO Box 8132
Hualapai, Arizona 86412

AMC 365849

MAP OF MINING CLAIM LOCATION

Jack buffer Claimblock
JB Claims #729 -

JB 145	JB 143	JB 141	JB 139	JB 137	JB 135	JB 133	JB 131	JB 129
JB 150	JB 144	JB 142	JB 140	JB 138	JB 136	JB 134	JB 132	JB 130



Scale 1" = 1000'

Section 5 Township 27 N Range 21 W

GILA & SALT RIVER BASE AND MERIDIAN

Notice of Mining Claim Location
Lode

RET
Locator;
Mark Adams
H.C.30, box 266
Kingman, Arizona
86401

RECEIVED
B.L.M. AZ STATE OFFICE
2005 MAY 24 P 3: 18
PHOENIX, ARIZONA

Claim Name Jack Buffer # 136

Date of location: 5- 19 -05
The claim is 1500 feet long and 600 feet wide. The location monument is 20 feet from the N end and 1480 from S end.

The claim trends generally from the S to the N

The claim is in the _____

Section 5 Township 27N Range 21W

Gila and Salt River base and Meridian

Location in relation to a permanent monument or feature: The _____ Corner of claim is 700' Ft S, 1800' W a permanent monument, described as NE Corner, Section 5.

Location monuments are: 2" X2" x 5' wooden posts, Corner and center monuments are same.

Date 051905 Signature [Signature]

Robert A. Cameron, Ph.D. Agent for locator
PO Box 8132
Hualapai, Arizona 86412

AMLS 365850

MAP OF MINING CLAIM LOCATION

Jack buffer Claimblock

JB Claims #729 -

JB 145	JB 143	JB 141	JB 139	JB 137	JB 135	JB 133	JB 131	JB 129
JB 150	JB 144	JB 142	JB 140	JB 138	JB 136	JB 134	JB 132	JB 130



Scale 1" = 1000'

Section 5 Township 27 N Range 21 W

GILA & SALT RIVER BASE AND MERIDDIAN

6

2005054419 BK 5614 PG 415
OFFICIAL RECORDS OF MOHAVE COUNTY
JOAN MC CALL, MOHAVE COUNTY RECORDER
05/23/2005 10:45A PAGE 1 OF 2
MARK ADAMS
RECORDING FEE 14.00

Notice of Mining Claim Location
Lode

REK
Locator;
Mark Adams
H.C.30, box 266
Kingman, Arizona
86401

RECEIVED
B.L.M. AZ STATE OFFICE
2005 MAY 24 P 3:18
PHOENIX, ARIZONA

AMC 365851

Claim Name Jack Buffer # 137

Date of location: 5- -05

The claim is 1500 feet long and 600 feet wide. The location monument is 20 feet from the S end and 1480 from N end.

The claim trends generally from the S to the N

The claim is in the _____

Section 5 Township 27N Range 21W
Gila and Salt River base and Meridian

Location in relation to a permanent monument or feature: The SE Corner of claim is 2520 Ft W, and 700'5 a permanent monument, described as NE Corner, Section 5.

Location monuments are: 2" X2" x 5' wooden posts. Corner and center monuments are same.

Date 081905 Signature [Signature]
Robert A. Cameron, Ph.D. Agent for locator
PO Box 8132
Hualapai, Arizona 86412

Date of Location

MAP OF MINING CLAIM LOCATION

Jack buffer Claimblock
JB Claims #729 -

JB 145	JB 143	JB 141	JB 139	JB 137	JB 135	JB 133	JB 131	JB 129
JB 150	JB 144	JB 142	JB 140	JB 138	JB 136	JB 134	JB 132	JB 130



Scale 1" = 1000'

Section 5 Township 27 N Range 21 W

GILA & SALT RIVER BASE AND MERIDDIAN

Notice of Mining Claim Location
Lode

RE
Locator;
Mark Adams
H.C.30, box 266
Kingman, Arizona
86401

RECEIVED
B.L.M. AZ STATE OFFICE
2005 MAY 24 P 3:18
PHOENIX, ARIZONA

Claim Name Jack Buffer # 138

Date of location: 5-19-05

The claim is 1500 feet long and 600 feet wide. The location monument is 20 feet from the N end and 1480 from S end.

The claim trends generally from the S to the N

The claim is in the _____

Section 5 Township 27N. Range 21W


Gila and Salt River base and Meridian

Location in relation to a permanent monument or feature: The NE Corner of claim is 700' Ft S, 2400' a permanent monument, described as NE Corner, Section 5.

Location monuments are: 2" X2" x 5' wooden posts. Corner and center monuments are same.

Date 051905

Signature



Robert A. Cameron, Ph.D. Agent for locator
PO Box 8132
Hualapai, Arizona 86412

AMC 365852

MAP OF MINING CLAIM LOCATION

Jack buffer Claimblock
JB Claims #729 -

JB 145	JB 143	JB 141	JB 139	JB 137	JB 135	JB 133	JB 131	JB 129
JB 150	JB 144	JB 142	JB 140	JB 138	JB 136	JB 134	JB 132	JB 130



Scale 1" = 1000'

Section 5 Township 27 N Range 21 W

GILA & SALT RIVER BASE AND MERIDIAN

Notice of Mining Claim Location
Lode

Locator;
Mark Adams
H.C.30, box 266
Kingman, Arizona
86401

RE

PHOENIX, ARIZONA

2005 MAY 24 P 3: 18

RECEIVED
B.L.M. AZ STATE OFFICE

Claim Name Jack Buffer # 139

Date of location: 5-19-05

The claim is 1500 feet long and 600 feet wide. The location monument is 20 feet from the S end and 1480 from N end.

The claim trends generally from the S to the N

The claim is in the _____

Section 5 Township 27N. Range 21W


Gila and Salt River base and Meridian

Location in relation to a permanent monument or feature: The SE Corner of claim is 3120 Ft W, and 700'5 a permanent monument, described as NE Corner, Section 5.

Location monuments are: 2" X2" x 5' wooden posts. Corner and center monuments are same.

Date 051905

Signature



Robert A. Cameron, Ph.D. Agent for locator
PO Box 8132
Hualapai, Arizona 86412

AMC 365853

MAP OF MINING CLAIM LOCATION

Jack buffer Claimblock
JB Claims #729 -

JB 145	JB 143	JB 141	JB 139	JB 137	JB 135	JB 133	JB 131	JB 129
JB 150	JB 144	JB 142	JB 140	JB 138	JB 136	JB 134	JB 132	JB 130



Scale 1" = 1000'

Section 5 Township 27 N Range 21 W

GILA & SALT RIVER BASE AND MERIDDIAN

Notice of Mining Claim Location
Lode

Locator;
Mark Adams
H.C.30, box 266
Kingman, Arizona
86401

Ret

RECEIVED
B.L.M. AZ STATE OFFICE
2005 MAY 24 P 3:18
PHOENIX, ARIZONA

Claim Name Jack Buffer # 140

Date of location: 5-19-05
The claim is 1500 feet long and 600 feet wide. The location monument is 20 feet from the N end and 1480 from S end.

The claim trends generally from the S to the N

The claim is in the _____

Section S Township 27N. Range 21W
Gila and Salt River base and Meridian

Location in relation to a permanent monument or feature: The NE Corner of claim is 700 Ft S, 3000 W a permanent monument, described as NE Corner, Section S.

Location monuments are: 2" X2" x 5' wooden posts Corner and center monuments are same.

Date 05/19/05 Signature [Signature]

Robert A. Cameron, Ph.D. Agent for locator
PO Box 8132
Hualapai, Arizona 86412

AMG 365854

MAP OF MINING CLAIM LOCATION

Jack buffer Claimblock
JB Claims #729 -

JB 145	JB 143	JB 141	JB 139	JB 137	JB 135	JB 133	JB 131	JB 129
JB 150	JB 144	JB 142	JB 140	JB 138	JB 136	JB 134	JB 132	JB 130
..								



Scale 1" = 1000'

Section 5 Township 27 N Range 21 W

GILA & SALT RIVER BASE AND MERIDDIAN

Notice of Mining Claim Location
Lode

REIT
Locator;
Mark Adams
H.C.30, box 266
Kingman, Arizona
86401

RECEIVED
BLM. AZ STATE OFFICE
2005 MAY 24 P 3:18
PHOENIX, ARIZONA

Claim Name Jack Buffer # 141

Date of location: 5- -05

The claim is 1500 feet long and 600 feet wide. The location monument is 20 feet from the S end and 1480 from N end.

The claim trends generally from the S to the N

The claim is in the _____

Section 5 Township 27N. Range 21W

Gila and Salt River base and Meridian

Location in relation to a permanent monument or feature: The _____ Corner of claim is 3720 Ft W, and 700's a permanent monument, described as NE Corner, Section 5.

Location monuments are: 2" X2" x 5' wooden posts. Corner and center monuments are same.

Date 051905

Signature [Signature]

Robert A. Cameron, Ph.D. Agent for locator
PO Box 8132
Hualapai, Arizona 86412

365855

MAP OF MINING CLAIM LOCATION

Jack buffer Claimblock
JB Claims #729 -

JB 145	JB 143	JB 141	JB 139	JB 137	JB 135	JB 133	JB 131	JB 129
JB 150	JB 144	JB 142	JB 140	JB 138	JB 136	JB 134	JB 132	JB 130



Scale 1" = 1000'

Section 5 Township 27 N Range 21 W

GILA & SALT RIVER BASE AND MERIDDIAN

Notice of Mining Claim Location
Lode

Locator;

Mark Adams
H.C.30, box 266
Kingman, Arizona
86401

Ret

PHOENIX, ARIZONA

2005 MAY 24 P 3: 18

RECEIVED
B.L.M. AZ STATE OFFICE

ANR 365856

Claim Name Jack Buffer # 142

Date of location: 5- 19 -05

The claim is 1500 feet long and 600 feet wide. The location monument is 20 feet from the N end and 1480 from S end.

The claim trends generally from the _____ to the _____

The claim is in the _____

Section 5 Township 27N Range 21W

Gila and Salt River base and Meridian

Location in relation to a permanent monument or feature: The NE Corner of claim is 700' Ft S, 3600' a permanent monument, described as NC Corner, Section 5.

Location monuments are: 2" X2" x 5' wooden posts. Corner and center monuments are same.

Date 051905

Signature [Signature]

Robert A. Cameron, Ph.D. Agent for locator
PO Box 8132
Hualapai, Arizona 86412

MAP OF MINING CLAIM LOCATION

Jack buffer Claimblock
JB Claims #729 -

JB 145	JB 143	JB 141	JB 139	JB 137	JB 135	JB 133	JB 131	JB 129
JB 150	JB 144	JB 142	JB 140	JB 138	JB 136	JB 134	JB 132	JB 130
..								



Scale 1" = 1000'

Section 5 Township 27 N Range 21 W

GILA & SALT RIVER BASE AND MERIDIAN

Notice of Mining Claim Location
Lode

Locator;

RE Mark Adams
H.C.30, box 266
Kingman, Arizona
86401

PHOENIX, ARIZONA

2005 MAY 24 P 3: 18

RECEIVED
B.L.M. AZ STATE OFFICE

Claim Name Jack Buffer # 143

Date of location: 5-19-05

The claim is 1500 feet long and 600 feet wide. The location monument is 20 feet from the S end and 1480 from N end.

The claim trends generally from the S to the N

The claim is in the _____

Section 5 Township 27N Range 21W


Gila and Salt River base and Meridian

Location in relation to a permanent monument or feature: The SE Corner of claim is 4320 Ft W, and 700' S a permanent monument, described as NE Corner, Section 5.

Location monuments are: 2" X2" x 5' wooden posts. Corner and center monuments are same.

Date 051905

Signature


Robert A. Cameron, Ph.D. Agent for locator
PO Box 8132
Hualapai, Arizona 86412

AMC 365857

MAP OF MINING CLAIM LOCATION

Jack buffer Claimblock
JB Claims #729 -

JB 145	JB 143	JB 141	JB 139	JB 137	JB 135	JB 133	JB 131	JB 129
JB 150	JB 144	JB 142	JB 140	JB 138	JB 136	JB 134	JB 132	JB 130
..								



Scale 1" = 1000'

Section 5 Township 27 N Range 21 W

GILA & SALT RIVER BASE AND MERIDDIAN

Notice of Mining Claim Location
Lode

Locator;
Mark Adams
H.C.30, box 266
Kingman, Arizona
86401

Ret

RECEIVED
B.L.M. AZ STATE OFFICE
2005 MAY 24 P 3:18
PHOENIX, ARIZONA

Claim Name Jack Buffer # 144

Date of location: 5-19-05
The claim is 1500 feet long and 600 feet wide. The location monument is 20 feet from the N end and 1480 from S end.

The claim trends generally from the S to the N

The claim is in the _____

Section 5 Township 27N. Range 21W

Gila and Salt River base and Meridian

Location in relation to a permanent monument or feature: The NE Corner of claim is 700' Ft S, 4200' N a permanent monument, described as NE Corner, Section 5.

Location monuments are: 2" X2" x 5' wooden posts. Corner and center monuments are same.

Date 05/19/05 Signature [Signature]

Robert A. Cameron, Ph.D. Agent for locator
PO Box 8132
Hualapai, Arizona 86412

AMC 365858

MAP OF MINING CLAIM LOCATION

Jack buffer Claimblock
JB Claims #129 -

JB 145	JB 143	JB 141	JB 139	JB 137	JB 135	JB 133	JB 131	JB 129
JB 150	JB 144	JB 142	JB 140	JB 138	JB 136	JB 134	JB 132	JB 130
..								



Scale 1" = 1000'

Section 5 Township 27 N Range 21 W

GILA & SALT RIVER BASE AND MERIDDIAN

Notice of Mining Claim Location
Lode

Ret Locator;
Mark Adams
H.C.30, box 266
Kingman, Arizona
86401

PHOENIX, ARIZONA

2005 MAY 24 P 3:18

RECEIVED
B.L.M. AZ STATE OFFICE

Claim Name Jack Buffer # 145

Date of location: 5-19-05

The claim is 1500 feet long and 600 feet wide. The location monument is 20 feet from the S end and 1480 from N end.

The claim trends generally from the S to the N

The claim is in the _____

Section 5 Township 27N. Range 21W

Gila and Salt River base and Meridian

Location in relation to a permanent monument or feature: The SE Corner of claim is 4920 Ft W, and 700'5 a permanent monument, described as NE Corner, Section 5.

Location monuments are: 2" X2" x 5' wooden posts. Corner and center monuments are same.

Date 051905

Signature [Signature]

Robert A. Cameron, Ph.D. Agent for locator
PO Box 8132
Hualapai, Arizona 86412

AMC 365859

MAP OF MINING CLAIM LOCATION

Jack buffer Claimblock
JB Claims #729 -

JB 145	JB 143	JB 141	JB 139	JB 137	JB 135	JB 133	JB 131	JB 129
JB 150	JB 144	JB 142	JB 140	JB 138	JB 136	JB 134	JB 132	JB 130



Scale 1" = 1000'

Section 5 Township 27 N Range 21 W

GILA & SALT RIVER BASE AND MERIDIAN

Notice of Mining Claim Location
Lode

Locator;
Mark Adams
H.C.30, box 266
Kingman, Arizona
86401

Ret

RECEIVED
B.L.M. AZ STATE OFFICE
2005 MAY 24 P 3: 18
PHOENIX, ARIZONA

AMC 365860

Claim Name Jack Buffer # 150

Date of location: 5- 19 -05
The claim is 1500 feet long and 600 feet wide. The location monument is 20 feet from the N end and 1480 from S end.

The claim trends generally from the S to the N

The claim is in the _____

Section 5 Township 27N. Range 21W

Gila and Salt River base and Meridian
Location in relation to a permanent monument or feature: The NE Corner of claim is 700' Ft S, 4800' W a permanent monument, described as NE Corner, Section 3.

Location monuments are: 2" X2" x 5' wooden posts. Corner and center monuments are same.

Date 05/19/05 Signature [Signature]

Robert A. Cameron, Ph.D. Agent for locator
PO Box 8132
Hualapai, Arizona 86412

MAP OF MINING CLAIM LOCATION

Jack buffer Claimblock
JB Claims #129 -

JB 145	JB 143	JB 141	JB 139	JB 137	JB 135	JB 133	JB 131	JB 129
JB 150	JB 144	JB 142	JB 140	JB 138	JB 136	JB 134	JB 132	JB 130



Scale 1" = 1000'

Section 5 Township 27 N Range 21 W

GILA & SALT RIVER BASE AND MERIDDIAN

**Notice of Mining Claim Location
Lode**

Locator;
Mark Adams
H.C.30, box 266
Kingman, Arizona
86401

Ret

PHOENIX, ARIZONA

2005 MAY 24 P 3: 18

RECEIVED
B.L.M. AZ STATE OFFICE

Claim Name Jack Meoff DeLessio # 1

Date of location: 5-20 -05
The claim is 1500 feet long and 600 feet wide. The location monument is 20 feet from the W end and 1480 from E end.

The claim trends generally from the W to the E

The claim is in the _____

Section 8 Township 27N. Range 21W

Gila and Salt River base and Meridian

Location in relation to a permanent monument or feature: The NE of claim is 3000', West a permanent monument, described as NE Corner Section 8.

Location monuments are: 2" X2" x 5' wooden posts. Corner and center monuments are same.

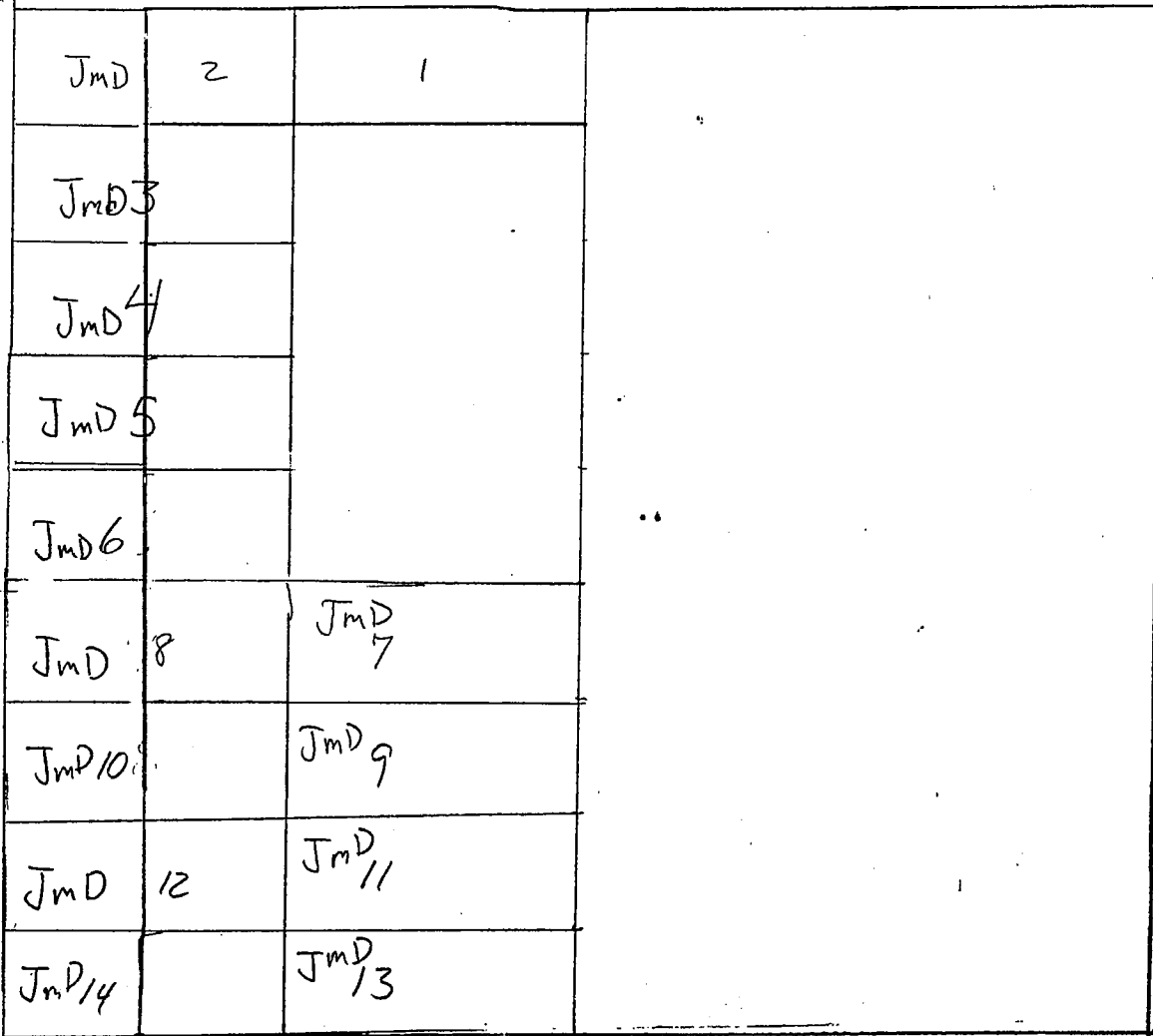
Date 5-20-05 Signature [Signature]

Robert A. Cameron, Ph.D. Agent for locator
PO Box 8132
Hualapai, Arizona 86412

AM: 365861

MAP OF MINING CLAIM LOCATION

Jack Meoff Delessio Claimgroup
JmD 1-14



Scale 1" = 1000'

Section 8 Township 27N Range 21W

GILA & SALT RIVER BASE AND MERIDDIAN



B: 7042 P: 671

OFFICIAL RECORDS
OF MOHAVE COUNTY
JOAN MCCALL,
COUNTY RECORDER



12/06/2007 11:23 AM Fee: \$14.00
DOC TYPE: MINE
PAID BY: MINERAL PARK DEC ROCK

Notice of Mining Claim Location Amendment
Lode Amc # 365862

Ret
Locator;
Mark Adams
H.C.30, box 266
Kingman, Arizona
86401

Claim Name Jack Meoff DeLessio # 2

Date of location: 5-20-05

The claim is 1500 feet long and 600 feet wide. The location monument is 20 feet from the E end and 1480 from W end.

The claim trends generally from the E to the W

The claim is in the NW 1/4 OF SEC. 8 AND NE 1/4 OF SEC. 7

Section 7 AND 8 Township 27N. Range 21W

Gila and Salt River base and Meridian

Location in relation to a permanent monument or feature: The NE CORNER of claim is 4500 FT., WEST a permanent monument, described as NE Corner Section 8 T27N R21W.

Location monuments are: 2" X2" x 5' wooden posts. Corner and center monuments are same.

Date 12-1-07

Signature

PHOENIX, AZ

2007 DEC 11 P 12:03

RECEIVED
B.L.M. AZ STATE OFFICE

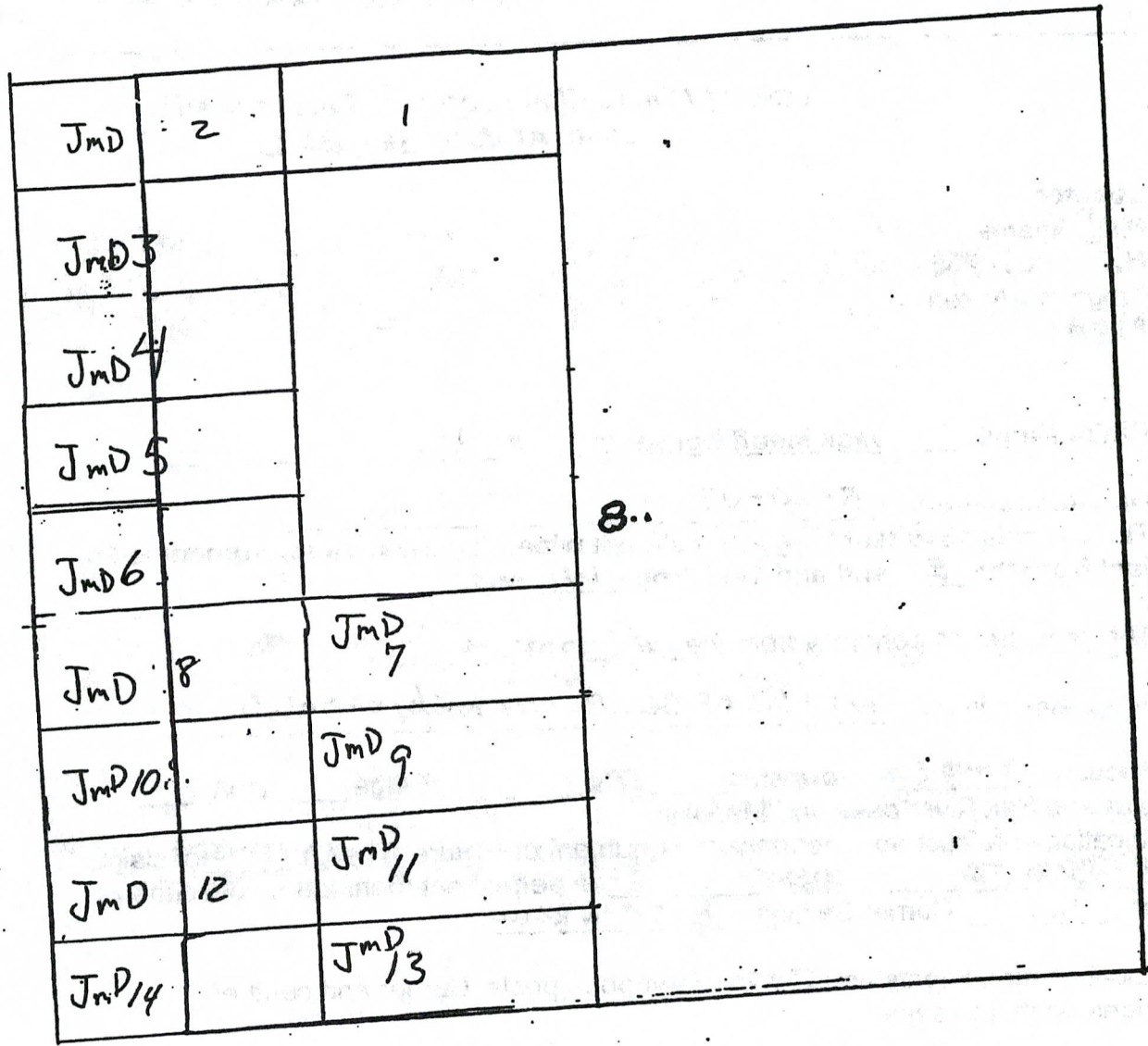
AMC 365862

ENTERED IN COMPUTER

RE 5/6/08

MAP OF MINING CLAIM LOCATION

Jack Meoff Delessio Claimgroup
JmD 1-14



Scale 1" = 1000'

Section 7 AND 8 Township 27N Range 21W
 GILA & SALT RIVER BASE AND MERIDIAN

Notice of Mining Claim Location
Lode

Ret
Locator;
Mark Adams
H.C.30, box 266
Kingman, Arizona
86401

RECEIVED
B.L.M. AZ STATE OFFICE
2005 MAY 24 P 3:19
PHOENIX, ARIZONA

Claim Name Jack Meoff DeLessio # 2

Date of location: 5- 20 -05
The claim is 1500 feet long and 600 feet wide. The location monument is 20 feet from the E end and 1480 from W end.

The claim trends generally from the W to the E

The claim is in the _____

Section 8 Township 27N. Range 21W

Gila and Salt River base and Meridian

Location in relation to a permanent monument or feature: The NE corner of claim is 4500', W a permanent monument, described as NE Corner Section 8.

Location monuments are: 2" X2" x 5' wooden posts. Corner and center monuments are same.

Date 052005

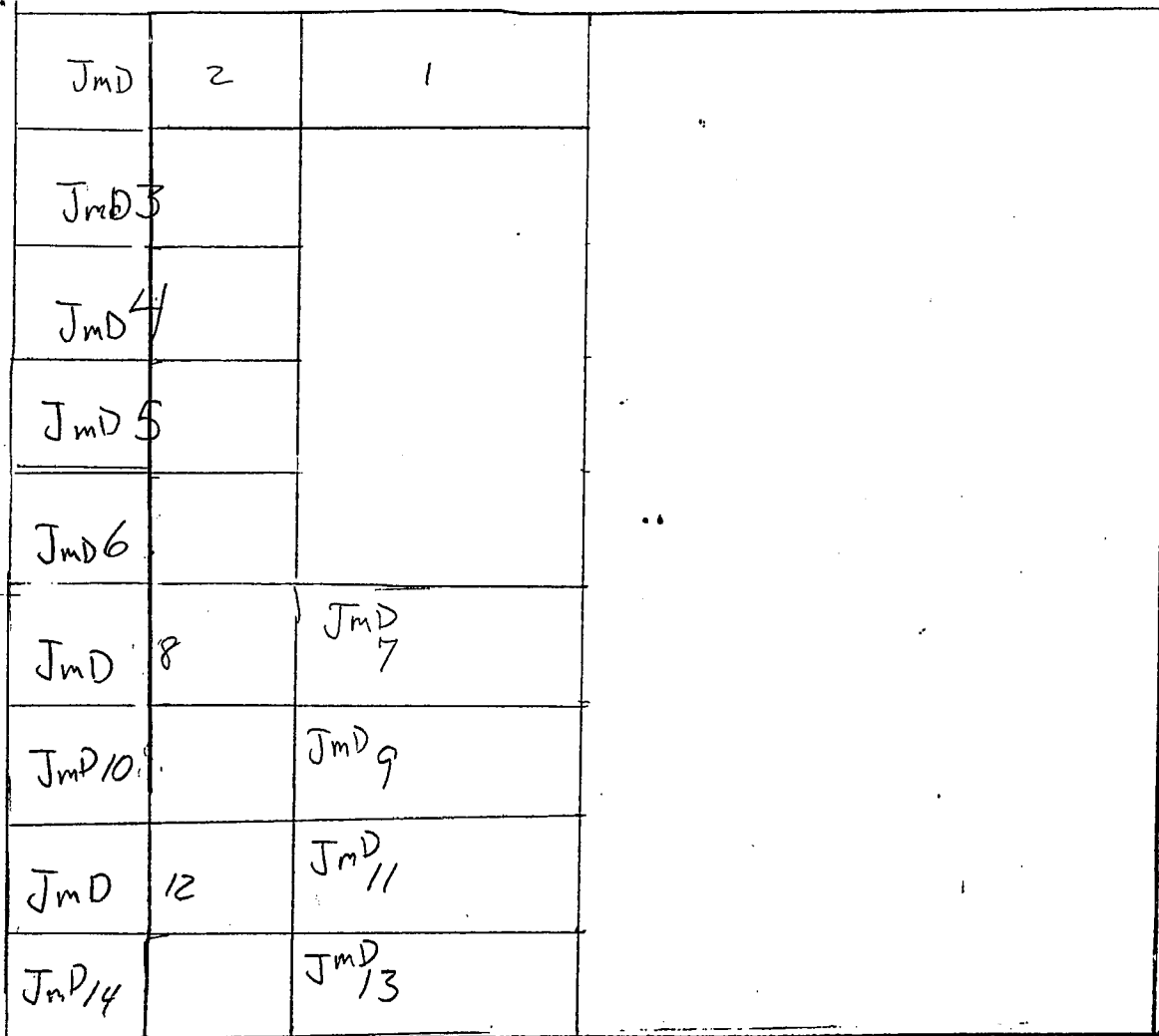
Signature _____

Robert A. Cameron
Robert A. Cameron, Ph.D. Agent for locator
PO Box 8132
Hualapai, Arizona 86412

ANC 365862

MAP OF MINING CLAIM LOCATION

Jack Meoff Delessio Claimgroup
JmD 1-14



Scale 1" = 1000'

Section 8 Township 27N Range 21W

GILA & SALT RIVER BASE AND MERIDDIAN

B: 7042 P: 673

OFFICIAL RECORDS
OF MOHAVE COUNTY
JOAN MCCALL,
COUNTY RECORDER



12/06/2007 11:23 AM Fee: \$14.00
DOC TYPE: MINE
PAID BY: MINERAL PARK DEC ROCK

Notice of Mining Claim Location Amendment
Lode AMC # 365863

Ret
Locator;
Mark Adams
H.C.30, box 266
Kingman, Arizona
86401

Claim Name Jack Meoff DeLessio # 3

Date of location: 5-20-05

The claim is 1500 feet long and 600 feet wide. The location monument is 20 feet from the E end and 1480 from W end.

The claim trends generally from the E to the W

The claim is in the NW 1/4 SEC. 8 AND NE 1/4 SEC. 7

Section 7 AND 8 Township 27N. Range 21W

Gila and Salt River base and Meridian

Location in relation to a permanent monument or feature: The NE CORNER of claim is 4500 FT. W. AND 600 FT. S. a permanent monument, described as NE Corner Section 8 T. 27N. R. 21W.

Location monuments are: 2" X2" x 5' wooden posts. Corner and center monuments are same.

Date 12-1-07

Signature

PHOENIX, AZ

2007 DEC 11 P 12: 03

RECEIVED
B.L.M. AZ STATE OFFICE

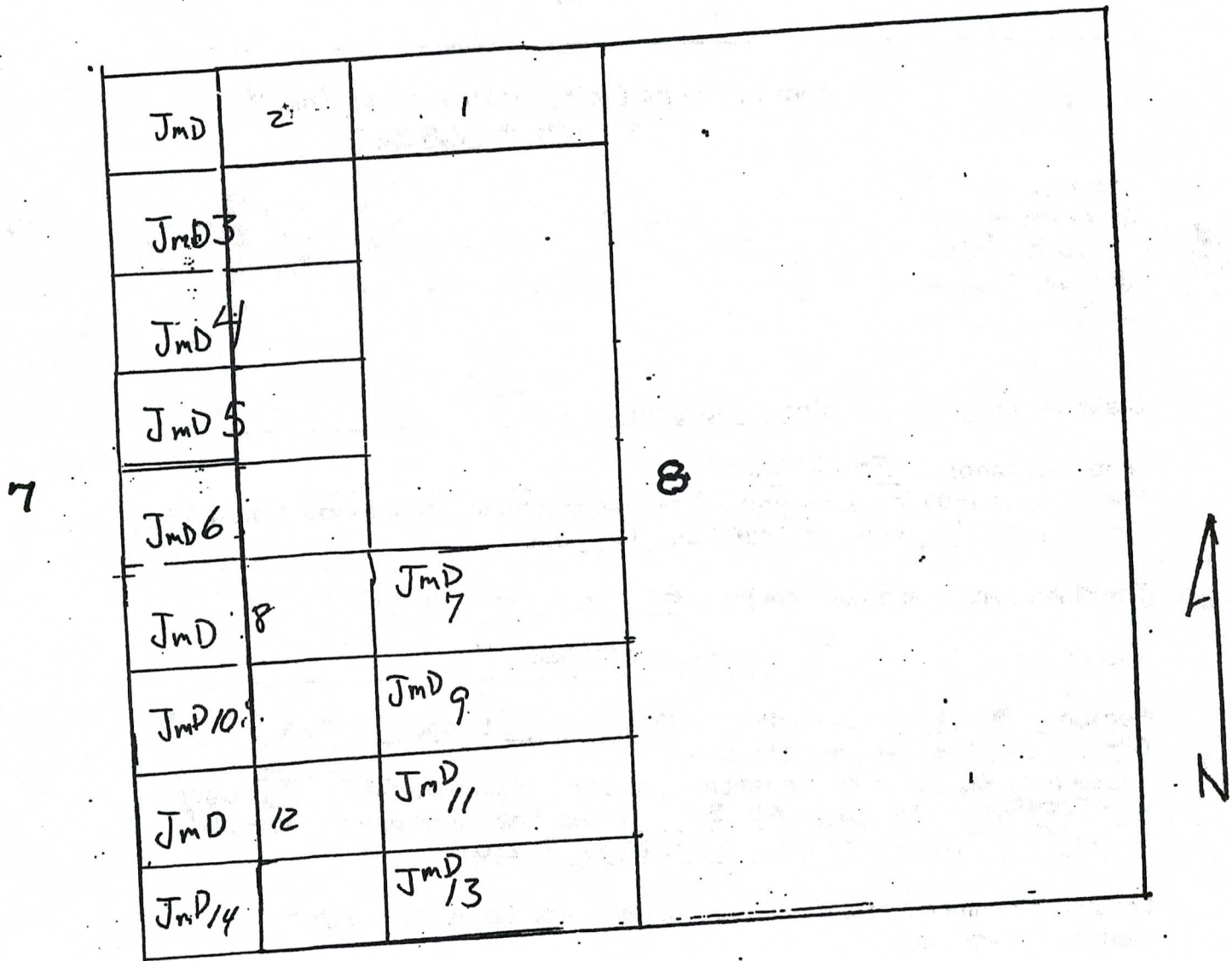
AMC 365863

RE 5/6/08

ENTERED IN COMPUTER

MAP OF MINING CLAIM LOCATION

Jack Meoff Delessio Claimgroup
JmD 1-14



Scale 1" = 1000'

Section 7 AND 8 Township 27N Range 21W
GILA & SALT RIVER BASE AND MERIDIAN

Notice of Mining Claim Location
Lode

Locator;
Mark Adams
H.C.30, box 266
Kingman, Arizona
86401

Ret

RECEIVED
B.L.M. AZ STATE OFFICE
2005 MAY 24 P 3: 19
PHOENIX, ARIZONA

AMB 365863

Claim Name Jack Meoff DeLessio # 3

Date of location: 5-20 -05

The claim is 1500 feet long and 600 feet wide. The location monument is 20 feet from the E end and 1480 from W end.

The claim trends generally from the W to the E

The claim is in the _____

Section 8 Township 27N. Range 21W

Gila and Salt River base and Meridian

Location in relation to a permanent monument or feature: The NE Cor of claim is 4500' W, 600 feet S a permanent monument, described as NE Corner Section 8.

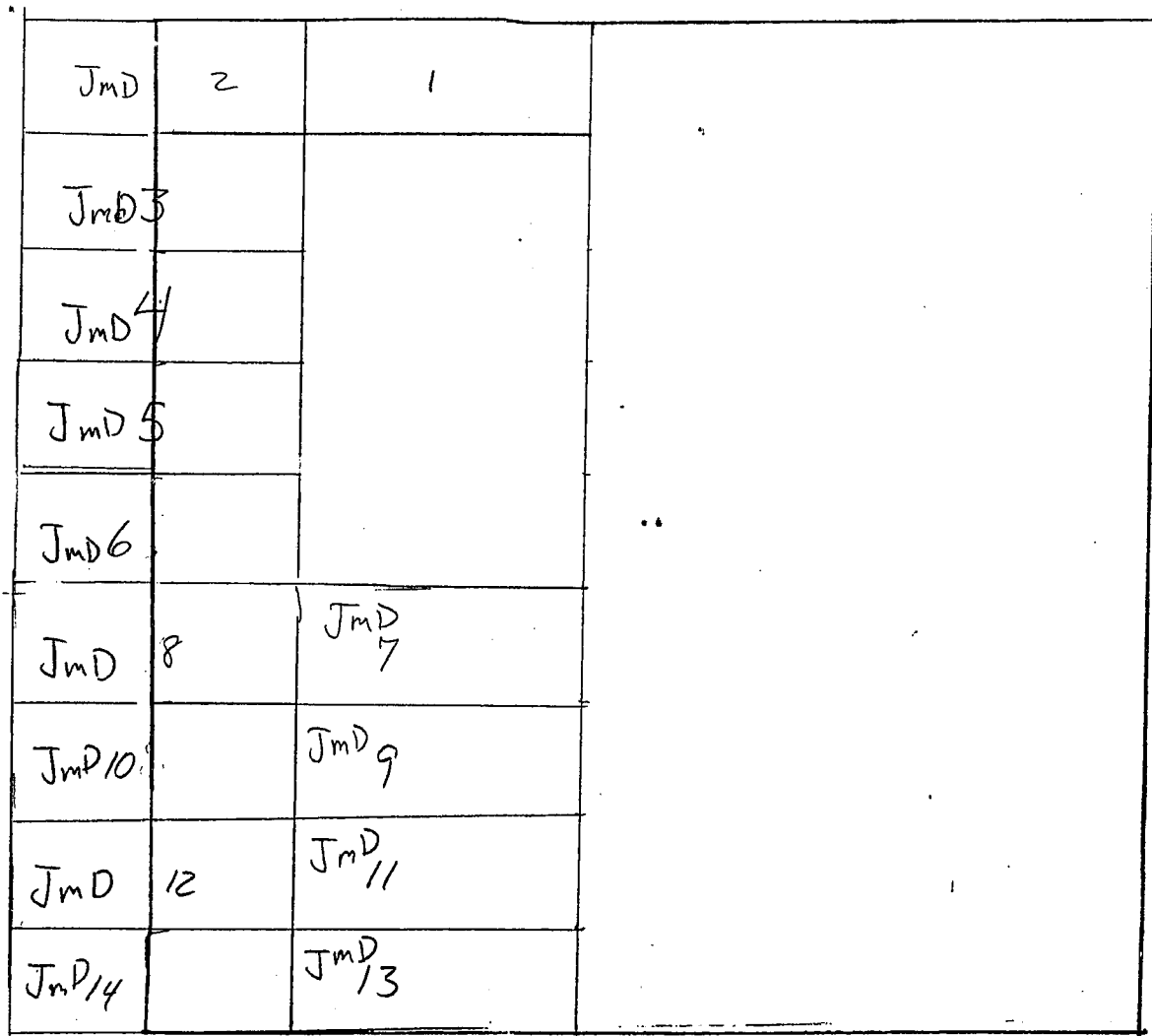
Location monuments are: 2" X2" x 5' wooden posts. Corner and center monuments are same.

Date 052005

Signature 
Robert A. Cameron, Ph.D. Agent for locator
PO Box 8132
Hualapai, Arizona 86412

MAP OF MINING CLAIM LOCATION

Jack Meoff Delessio Claimgroup
JmD 1-14



Scale 1" = 1000'

Section 8 Township 27N Range 21W

GILA & SALT RIVER BASE AND MERIDDIAN



B: 7042 P: 675

OFFICIAL RECORDS
OF MOHAVE COUNTY
JOAN MCCALL,
COUNTY RECORDER



12/06/2007 11:23 AM Fee: \$14.00
DOC TYPE: MINE
PAID BY: MINERAL PARK DEC ROCK

Notice of Mining Claim Location Amendment
Lode Amc # 365864

Ret.

Locator;
Mark Adams
H.C.30, box 266
Kingman, Arizona
86401

Claim Name Jack Meoff DeLessio # 4

Date of location: 5-20-05
The claim is 1500 feet long and 600 feet wide. The location monument is 20 feet from the E end and 1480 from W end.

The claim trends generally from the E to the W

The claim is in the NW 1/4 OF SEC. 8 AND NE 1/4 OF SEC. 7

Section 7 AND 8 Township 27N. Range 21W

Gila and Salt River base and Meridian
Location in relation to a permanent monument or feature: The NE CORNER of claim is 4500' W. AND 1200' SOUTH a permanent monument, described as NE Corner Section 8.

Location monuments are: 2" X2" x 5' wooden posts. Corner and center monuments are same.

Date 12-1-07 Signature Mark Adams

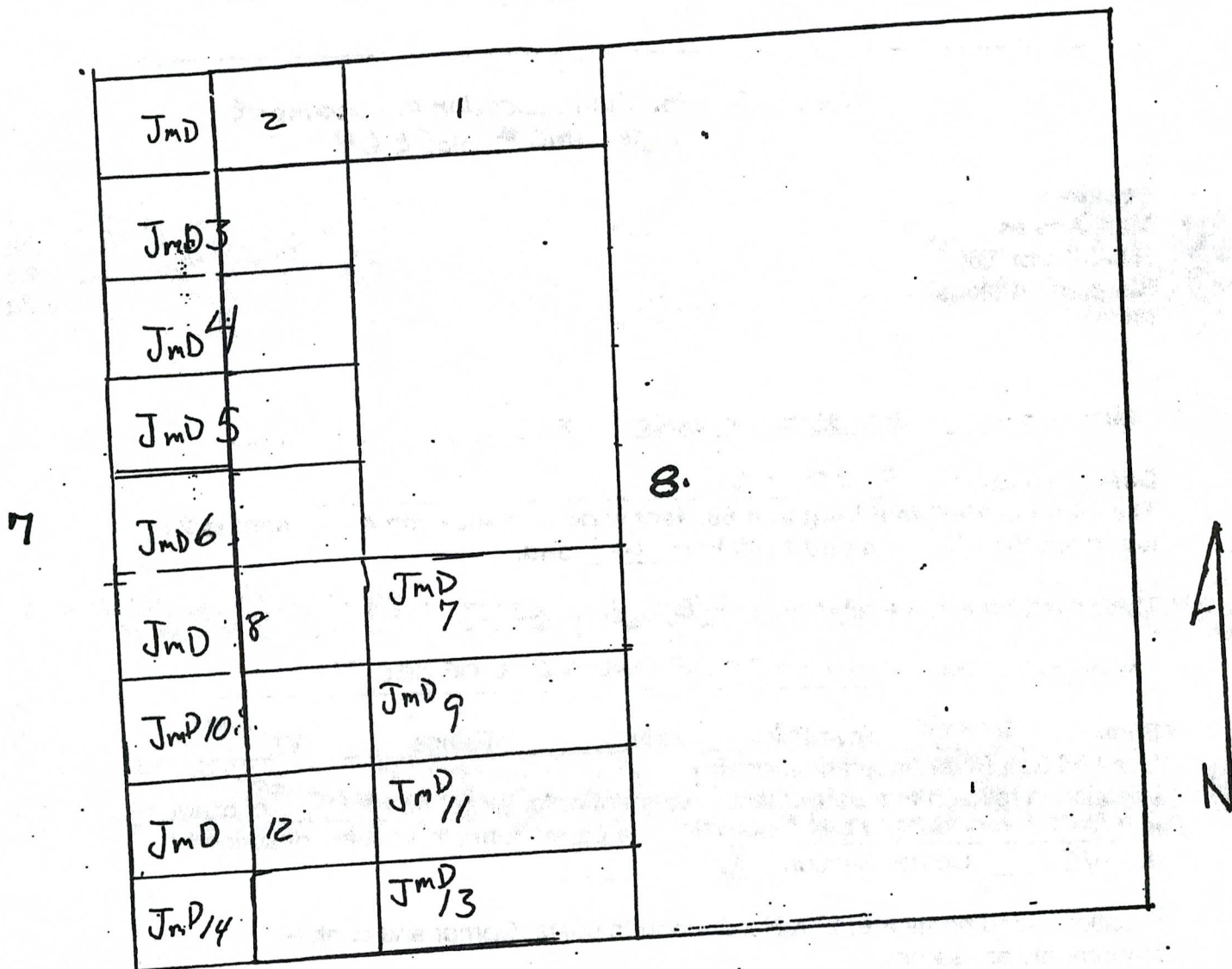
RECEIVED
B.L.M. AZ STATE OFFICE
2007 DEC 11 P 12:03
PHOENIX, AZ

Amc 365864

RE 5/6/08

MAP OF MINING CLAIM LOCATION

Jack Meoff Delessio Claimgroup
JmD 1-14



Scale 1" = 1000'

Section 7 AND 8 Township 27N Range 21W
GILA & SALT RIVER BASE AND MERIDDIAN

2

2005054436 BK 5614 PG 449
OFFICIAL RECORDS OF MOHAVE COUNTY
JOAN MC CALL, MOHAVE COUNTY RECORDER
05/23/2005 10:48A PAGE 1 OF 2
MARK ADAMS
RECORDING FEE 14.00

Notice of Mining Claim Location
Lode

PHOENIX, ARIZONA

2005 MAY 24 P 3: 19

RECEIVED
B.L.M. AZ STATE OFFICE

Ret

Locator;
Mark Adams
H.C.30, box 266
Kingman, Arizona
86401

Claim Name Jack Meoff DeLessio # 4

Date of location: 5-20-05

The claim is 1500 feet long and 600 feet wide. The location monument is 20 feet from the E end and 1480 from W end.

The claim trends generally from the W to the E

The claim is in the _____

Section 8 Township 27N. Range 21W


Gila and Salt River base and Meridian

Location in relation to a permanent monument or feature: The NE cor of claim is 4500' W, 1200' S a permanent monument, described as NE Corner Section 8.

Location monuments are: 2" X2" x 5' wooden posts. Corner and center monuments are same.

Date 052005

Signature

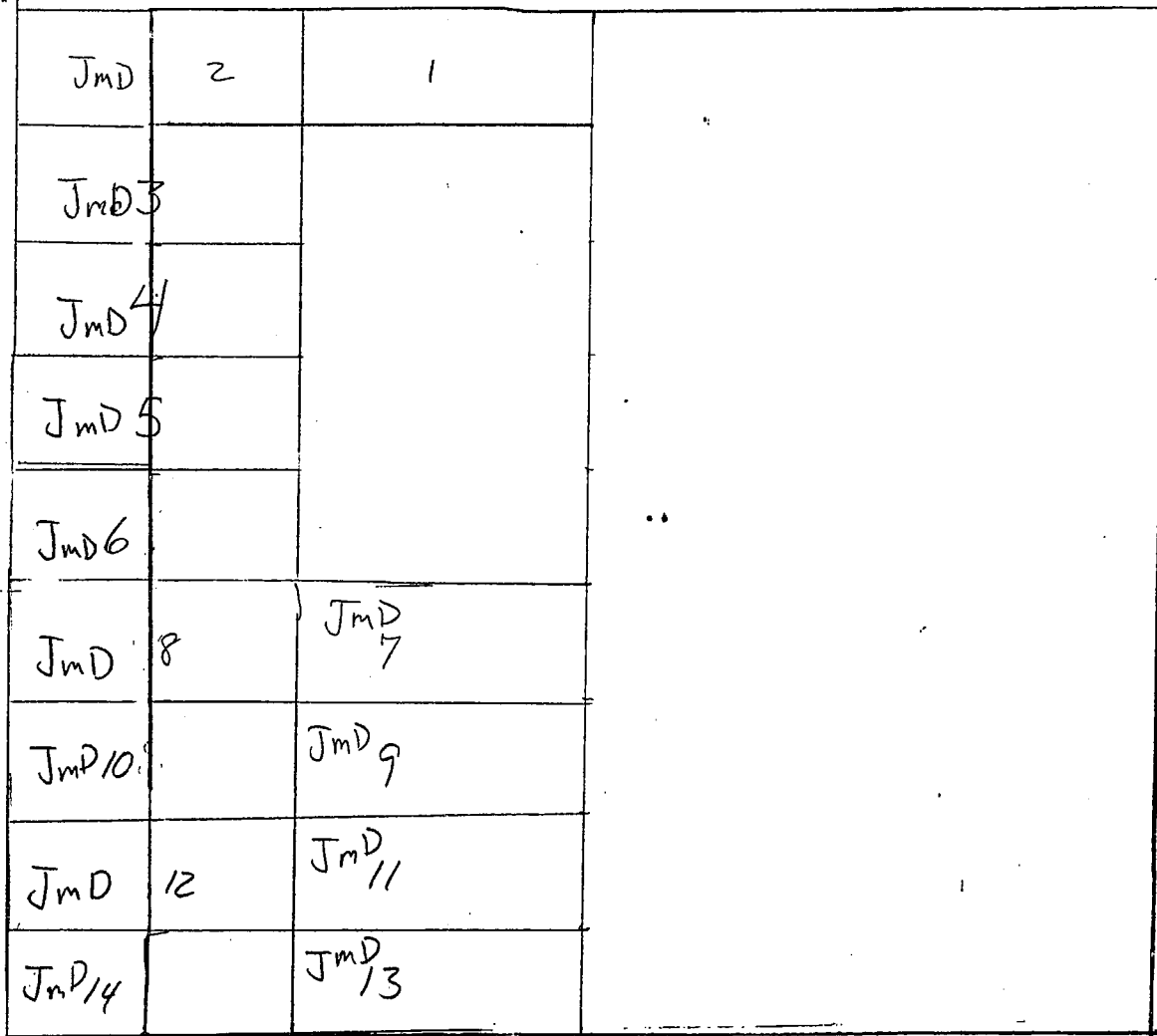


Robert A. Cameron, Ph.D. Agent for locator
PO Box 8132
Hualapai, Arizona 86412

2005864

MAP OF MINING CLAIM LOCATION

Jack Meoff Delessio Claimgroup
JmD 1-14



Scale 1" = 1000'

Section 8 Township 27N Range 21W

GILA & SALT RIVER BASE AND MERIDDIAN



PAGE: 1 of 2 FEE # 2007101847

B: 7042 P: 677

OFFICIAL RECORDS
OF MOHAVE COUNTY
JOAN MCCALL
COUNTY RECORDER



12/06/2007 11:23 AM Fee: \$14.00
DOC TYPE: MINE
PAID BY: MINERAL PARK DEC ROCK

Notice of Mining Claim Location Amendment
Lode AMC # 365865

Locator;
Mark Adams
H.C.30, box 266
Kingman, Arizona
86401

Ret

Claim Name Jack Meoff DeLessio # 5

Date of location: 5-20-05
The claim is 1500 feet long and 600 feet wide. The location monument is 20 feet from the E end and 1480 from W end.

The claim trends generally from the E to the W

The claim is in the NW 1/4 OF SEC. 8 AND NE 1/4 OF SEC. 7

Section 7 AND 8 Township 27N. Range 21W
Gila and Salt River base and Meridian

Location in relation to a permanent monument or feature: The NE CORNER of claim is 1500' W. AND 1800' SOUTH a permanent monument, described as NE Corner Section 8

Location monuments are: 2" X2" x 5' wooden posts. Corner and center monuments are same.

Date 12-1-07 Signature [Signature]

PHOENIX, AZ

2007 DEC 11 P 12: 03

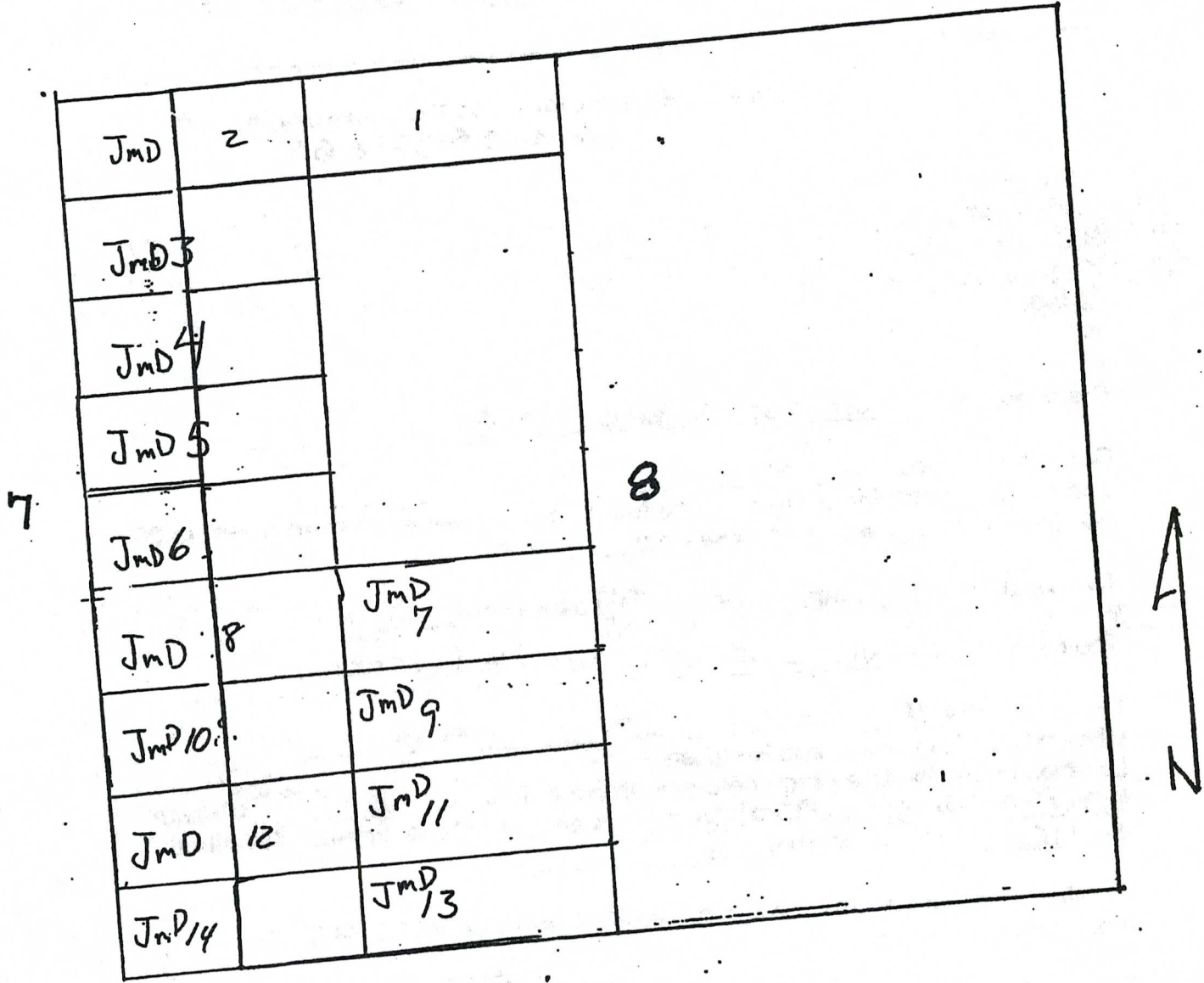
RECEIVED
B.L.M. AZ STATE OFFICE

AMC 365865

RE 5/6/08

MAP OF MINING CLAIM LOCATION

Jack Meoff Delessio claim group
JmD 1-14



Scale 1" = 1000'

Section 7 AND 8 Township 27N Range 21W
GILA & SALT RIVER BASE AND MERIDIAN

Notice of Mining Claim Location
Lode

Ret
Locator;
Mark Adams
H.C.30, box 266
Kingman, Arizona
86401

RECEIVED
B.L.M. AZ STATE OFFICE
2005 MAY 24 P 3:19
PHOENIX, ARIZONA

Claim Name Jack Meoff DeLessio # 5

Date of location: 5-20-05

The claim is 1500 feet long and 600 feet wide. The location monument is 20 feet from the E end and 1480 from W end.

The claim trends generally from the W to the E

The claim is in the _____

Section 8 Township 27N. Range 21W


Gila and Salt River base and Meridian

Location in relation to a permanent monument or feature: The NE Co of claim is 4500' W, 1800' S a permanent monument, described as NE Corner Section 8.

Location monuments are: 2" X2" x 5' wooden posts. Corner and center monuments are same.

Date 052005

Signature _____

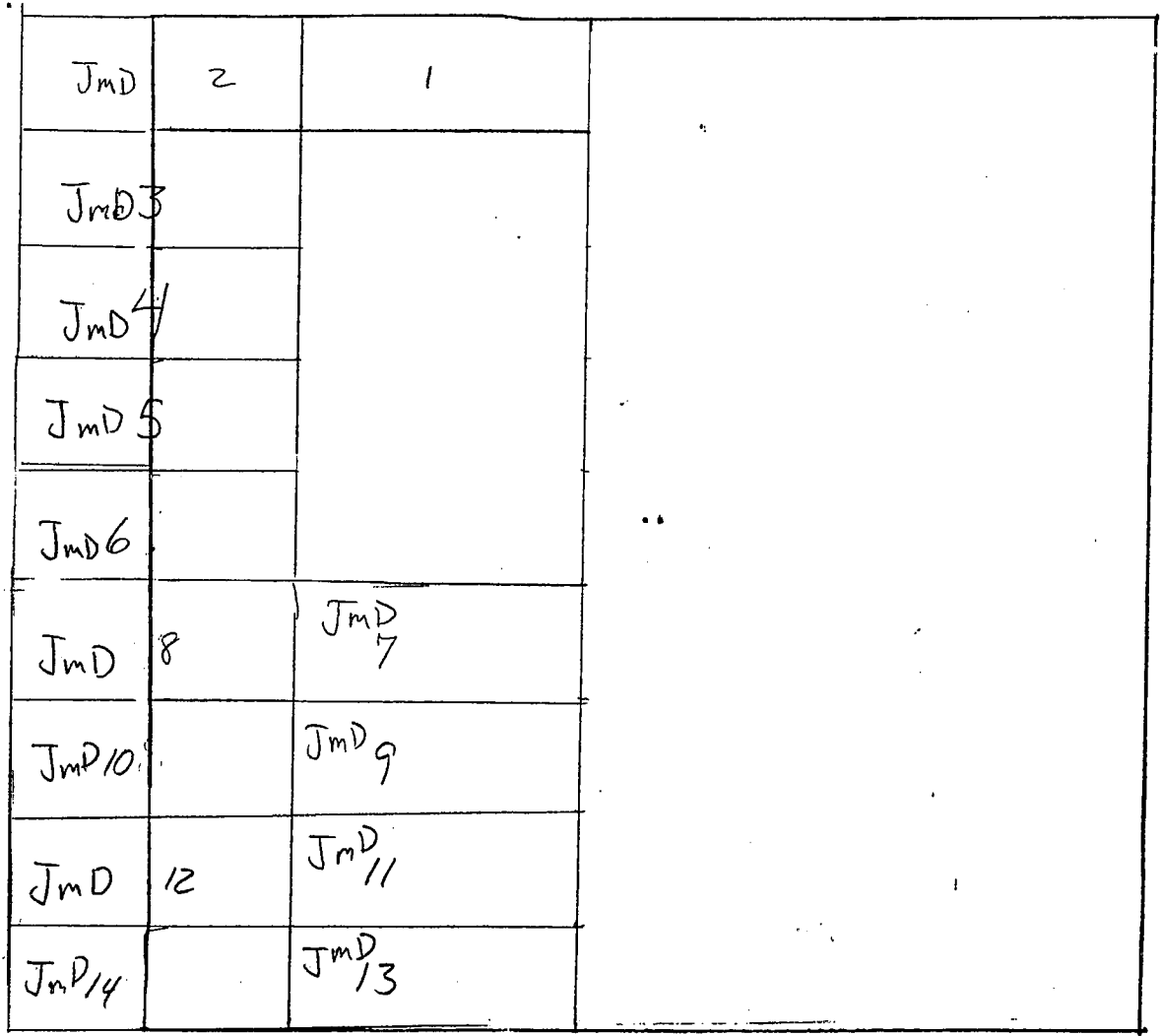


Robert A. Cameron, Ph.D. Agent for locator
PO Box 8132
Hualapai, Arizona 86412

AMC 365865

MAP OF MINING CLAIM LOCATION

Jack Meoff Delessio Claimgroup
JmD 1-14



Scale 1" = 1000'

Section 8 Township 27N Range 21W

GILA & SALT RIVER BASE AND MERIDIAN


2



PAGE: 1 of 2 FEE # 2007101848

B: 7042 P: 679

OFFICIAL RECORDS
OF MOHAVE COUNTY
JOAN MCCALL
COUNTY RECORDER



12/06/2007 11:23 AM Fee: \$14.00
DOC TYPE: MINE
PAID BY: MINERAL PARK DEC ROCK

Notice of Mining Claim Location Amendment
Lode Amc # 365866

Ret.
Locator;
Mark Adams
H.C.30, box 266
Kingman, Arizona
86401

Claim Name Jack Meoff DeLessio # 6

Date of location: 5-20-05
The claim is 1500 feet long and 600 feet wide. The location monument is 20 feet from the E end and 1480 from W end.

The claim trends generally from the E to the W

The claim is in the NE 1/4 AND SE 1/4 SEC 7 AND NW 1/4 AND SW 1/4 SEC 8

Section 7 AND 8 Township 27N. Range 21W
Gila and Salt River base and Meridian

Location in relation to a permanent monument or feature: The NE CORNER of claim is 4500' W AND 2400 SOUTH a permanent monument, described as NE Corner Section 8 T. 27N R. 21W.

Location monuments are: 2" X2" x 5' wooden posts. Corner and center monuments are same.

Date 12-1-07 Signature Mark Adams

PHOENIX, AZ

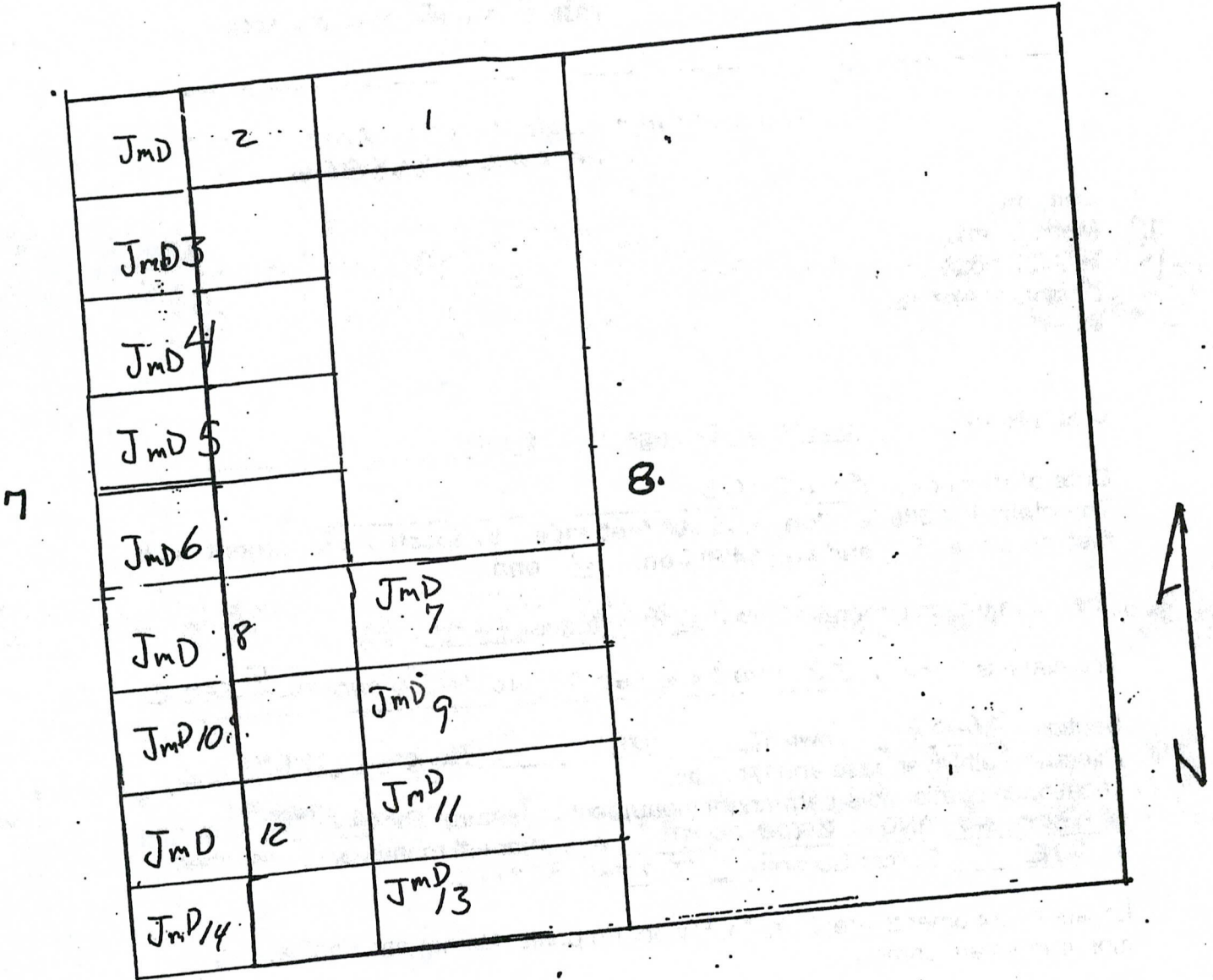
2007 DEC 11 P 12:03

RECEIVED
B.L.M. AZ STATE OFFICE

RE 5/6/08

MAP OF MINING CLAIM LOCATION

Jack Meoff Delessio Claimgroup
JmD 1-14



Scale 1" = 1000'

Section 7 AND 8 Township 27N Range 21W
GILA & SALT RIVER BASE AND MERIDDIAN

**Notice of Mining Claim Location
Lode**

ret
Locator;
Mark Adams
H.C.30, box 266
Kingman, Arizona
86401

RECEIVED
B.L.M. AZ STATE OFFICE
2005 MAY 24 P 3:19
PHOENIX, ARIZONA

AMC 365866

Claim Name Jack Meoff DeLessio # 6

Date of location: 5- 20 -05
The claim is 1500 feet long and 600 feet wide. The location monument is 20 feet from the E **end and 1480 from** W **end.**

The claim trends generally from the W to the E

The claim is in the _____

Section 8 Township 27N. Range 21W

Gila and Salt River base and Meridian

Location in relation to a permanent monument or feature: The NE Cor of claim is 4500' W., 2400' S a permanent monument, described as NE Corner Section 8.

Location monuments are: 2" X2" x 5' wooden posts. Corner and center monuments are same.

Date 05 2005

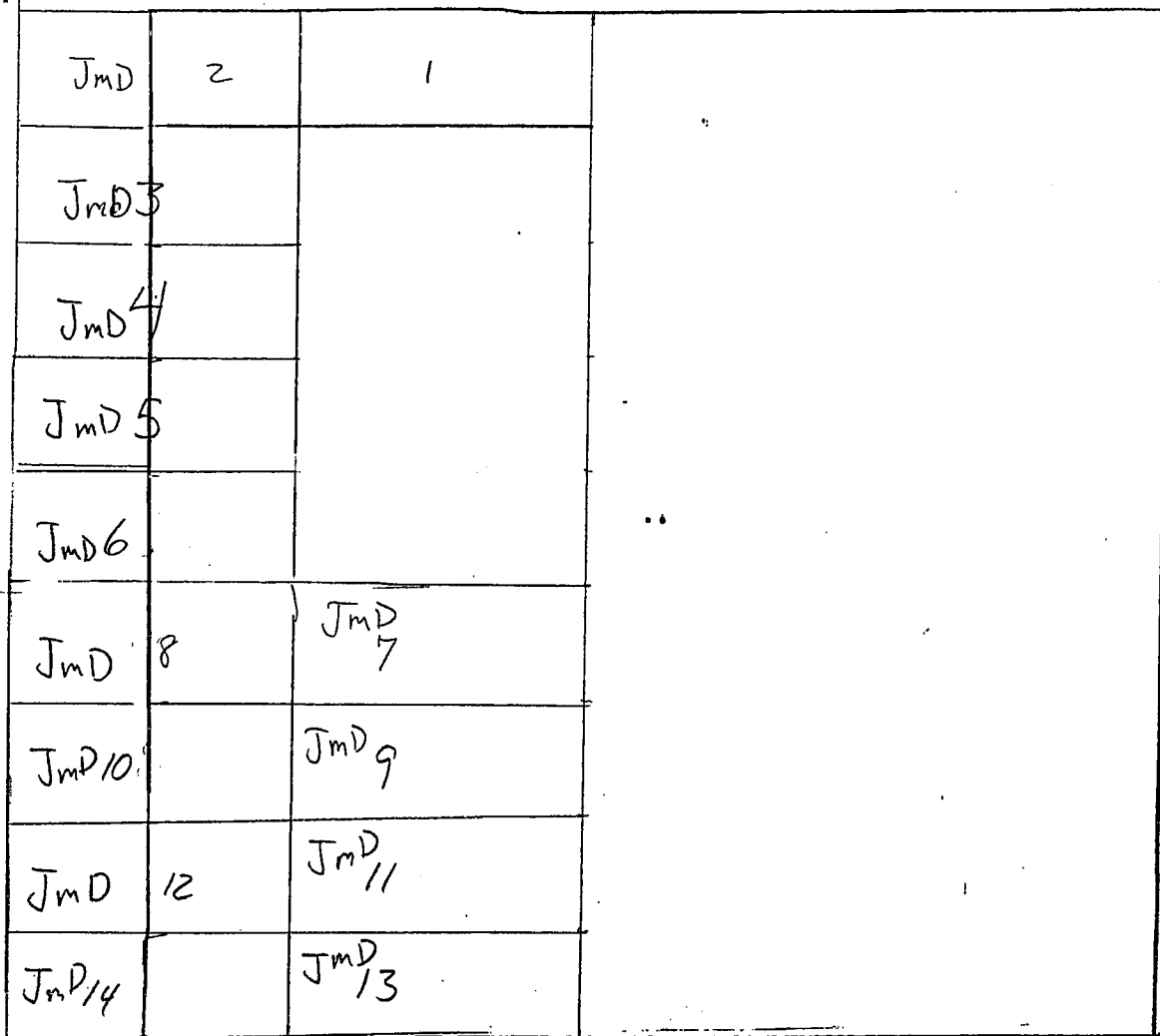
Signature *Robert A. Cameron*

Robert A. Cameron, Ph.D. Agent for locator
PO Box 8132
Hualapai, Arizona 86412

MAP OF MINING CLAIM LOCATION

Jack Meoff Delessio Claimgroup

JmD 1-14



Scale 1" = 1000'

Section 8 Township 27N Range 21W

GILA & SALT RIVER BASE AND MERIDIAN

Notice of Mining Claim Location
Lode

Locator;
Mark Adams
H.C.30, box 266
Kingman, Arizona
86401

Ret

PHOENIX, ARIZONA

2005 MAY 24 P 3: 19

RECEIVED
B.L.M. AZ STATE OFFICE

AMC 365867

Claim Name Jack Meoff DeLessio # 7

Date of location: 5-20 -05
The claim is 1500 feet long and 600 feet wide. The location monument is 20 feet from the E end and 1480 from W end.

The claim trends generally from the E to the W

The claim is in the _____

Section 8 Township 27N. Range 21W


Gila and Salt River base and Meridian

Location in relation to a permanent monument or feature: The NE Cor of claim is 4500' W, 3000' S a permanent monument, described as NE Corner Section 8.

Location monuments are: 2" X2" x 5' wooden posts. Corner and center monuments are same.

Date 052005

Signature

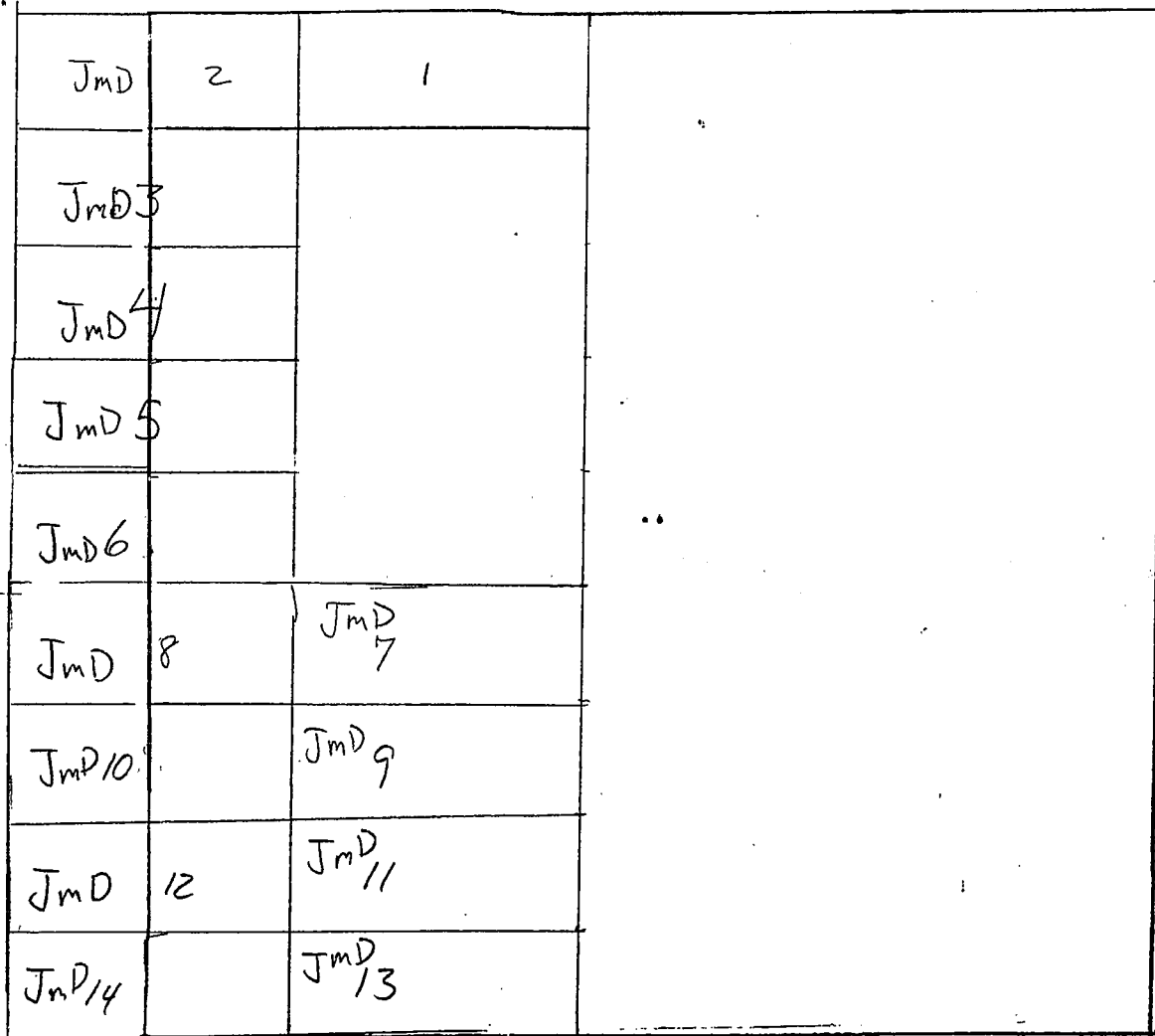


Robert A. Cameron, Ph.D. Agent for locator
PO Box 8132
Hualapai, Arizona 86412

MAP OF MINING CLAIM LOCATION

Jack Meoff Delessio Claimgroup

JmD 1-14



Scale 1" = 1000'

Section 8 Township 27N Range 21W

GILA & SALT RIVER BASE AND MERIDIAN



PAGE: 1 of 2 FEE # 2007101849

B: 7042 P: 681

OFFICIAL RECORDS
OF MOHAVE COUNTY
JOAN MCCALL
COUNTY RECORDER



12/06/2007 11:23 AM Fee: \$14.00
DOC TYPE: MINE
PAID BY: MINERAL PARK DEC ROCK

2

Notice of Mining Claim Location Amendment
Lode AMC # 365868

Ret.

Locator;
Mark Adams
H.C.30, box 266
Kingman, Arizona
86401

Claim Name Jack Meoff DeLessio # 8

Date of location: 5-20-05

The claim is 1500 feet long and 600 feet wide. The location monument is 20 feet from the E end and 1480 from W end.

The claim trends generally from the E to the W

The claim is in the SW 1/4 SEC 8 AND SE 1/4 SEC 7

Section 7 AND 8 Township 27N. Range 21W

Gila and Salt River base and Meridian

Location in relation to a permanent monument or feature: The NE CORNER of claim is 4500' W. AND, 3000' SOUTH a permanent monument, described as NE Corner Section 8 T 27N R. 21W.

Location monuments are: 2" X2" x 5' wooden posts. Corner and center monuments are same.

Date 12-1-07 Signature

PHOENIX, AZ

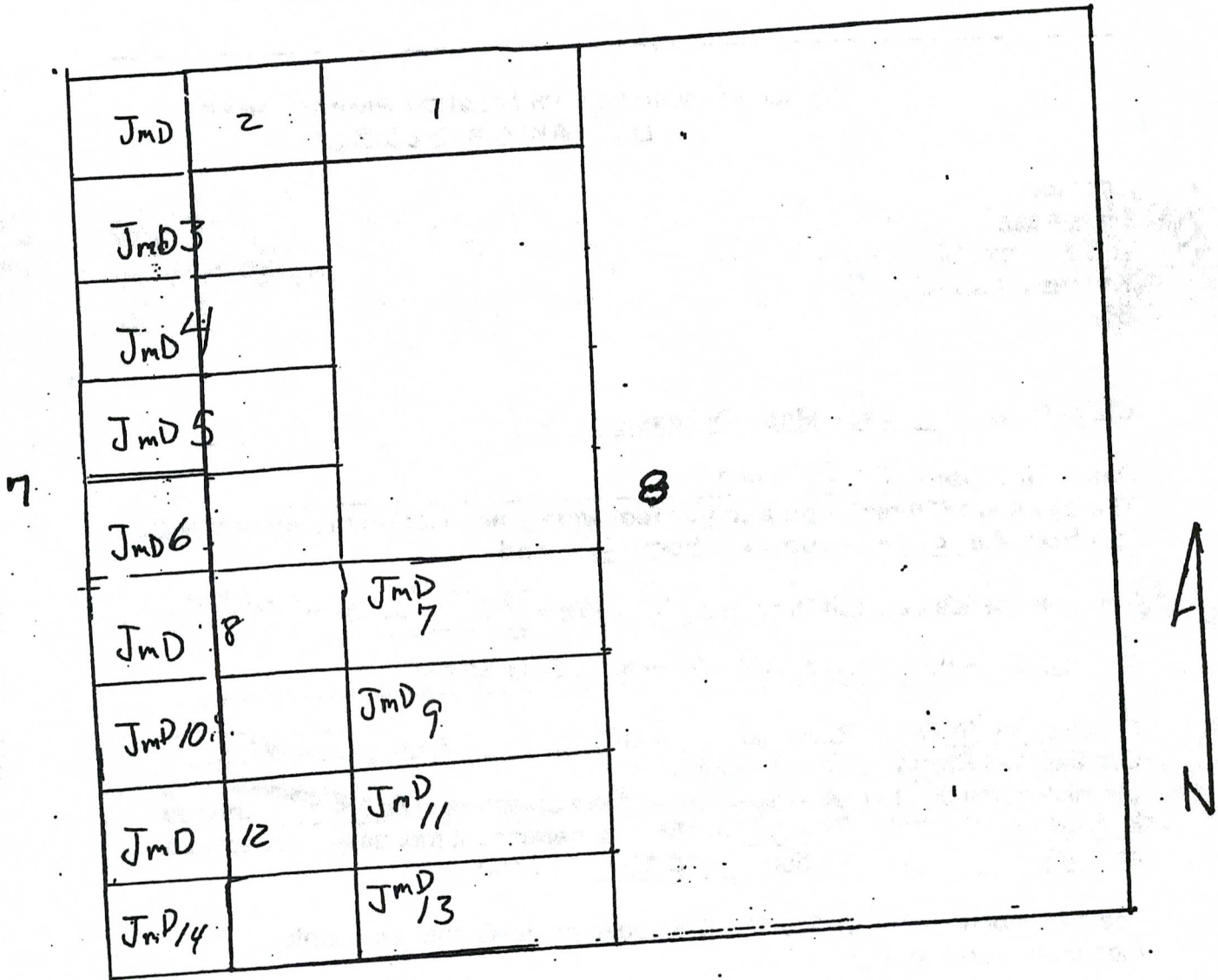
2007 DEC 11 P 12:03

RECEIVED
B.L.M. AZ STATE OFFICE

RE 5/6/08

MAP OF MINING CLAIM LOCATION

Jack Meoff Delessio Claimgroup
JmD 1-14



Scale 1" = 1000'

Section 7AMD 8 Township 27N Range 21W

GILA & SALT RIVER BASE AND MERIDIAN

Notice of Mining Claim Location
Lode

Locator;
Mark Adams
H.C.30, box 266
Kingman, Arizona
86401

Ret

PHOENIX, ARIZONA

2005 MAY 24 P 3:19

RECEIVED
B.L.M. AZ STATE OFFICE

AMD 365868

Claim Name Jack Meoff DeLessio # 8

Date of location: 5-20-05
The claim is 1500 feet long and 600 feet wide. The location monument is 20 feet from the E end and 1480 from W end.

The claim trends generally from the W to the E

The claim is in the _____

Section 8 Township 27N. Range 21W
Gila and Salt River base and Meridian

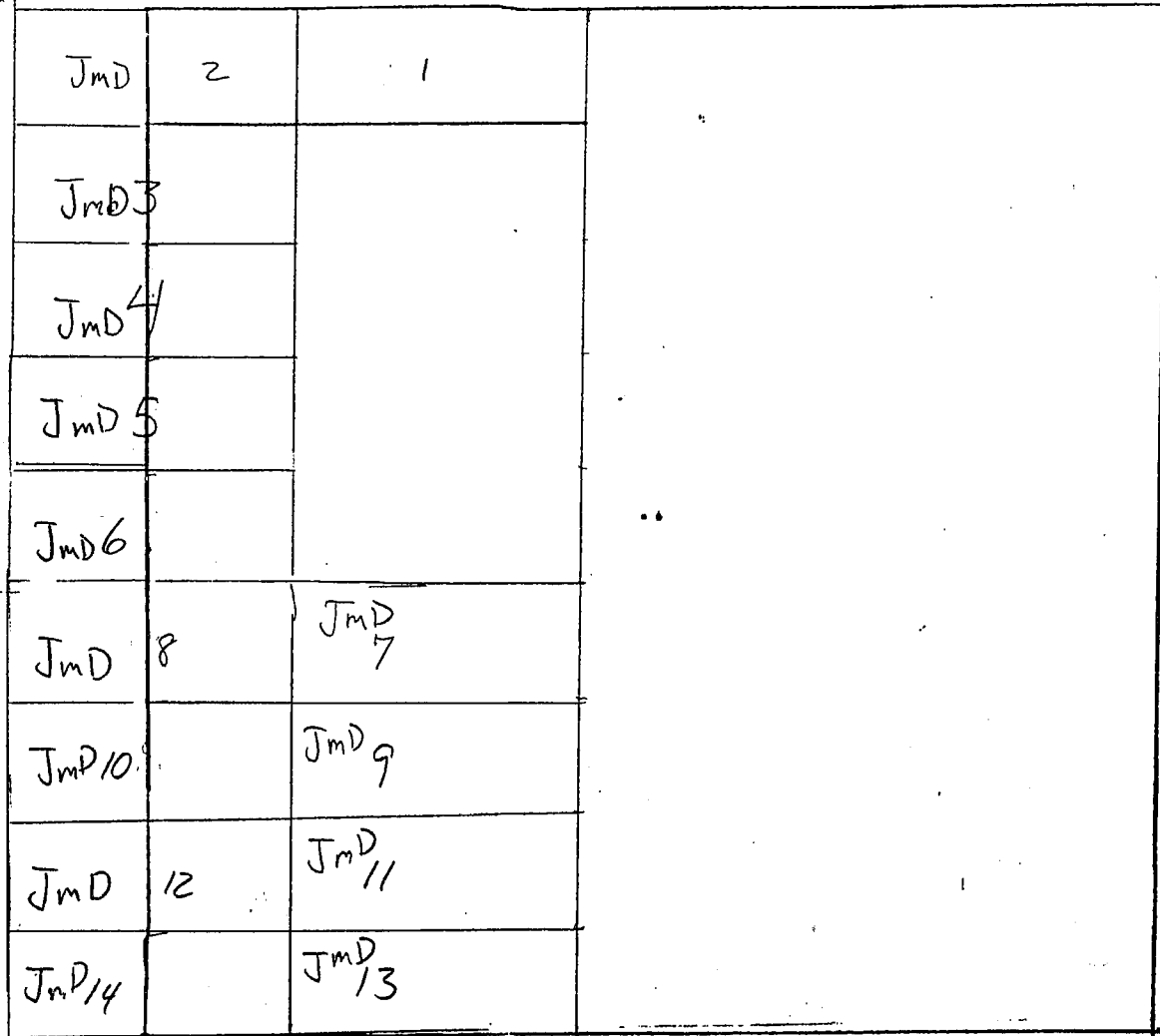
Location in relation to a permanent monument or feature: The NW NE of claim is 4500' W, 3000' S a permanent monument, described as NE Corner Section 8.

Location monuments are: 2" X2" x 5' wooden posts. Corner and center monuments are same.

Date 05 2005 Signature [Signature]
Robert A. Cameron, Ph.D. Agent for locator
PO Box 8132
Hualapai, Arizona 86412

MAP OF MINING CLAIM LOCATION

Jack Meoff Delessio Claimgroup
JmD 1-14



Scale 1" = 1000'

Section 8 Township 27N Range 21W

GILA & SALT RIVER BASE AND MERIDDIAN

Notice of Mining Claim Location
Lode

RECEIVED
B.L.M. AZ STATE OFFICE

2005 MAY 24 P 3:19

PHOENIX, ARIZONA

Ret
Locator;
Mark Adams
H.C.30, box 266
Kingman, Arizona
86401

Claim Name Jack Meoff DeLessio # 9

Date of location: 5- -05
The claim is 1500 feet long and 600 feet wide. The location monument is 20 feet from the W end and 1480 from E end.

The claim trends generally from the U to the E

The claim is in the _____

Section 8 Township 27N. Range 21W
Gila and Salt River base and Meridian

Location in relation to a permanent monument or feature: The NW of claim is 4500' W, 3600' E a permanent monument, described as NE Corner Section 8.

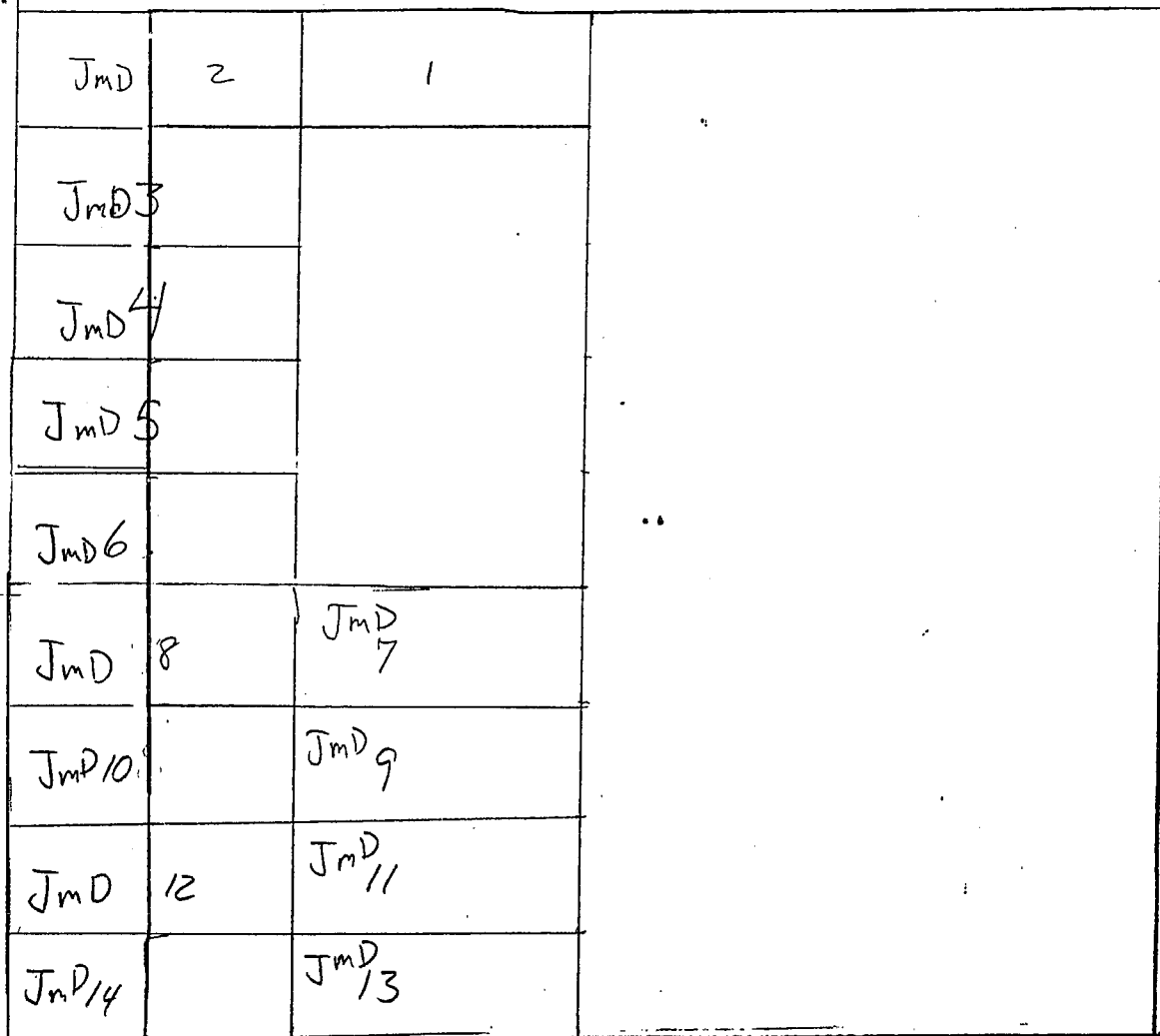
Location monuments are: 2" X2" x 5' wooden posts. Corner and center monuments are same.

Date 052005 Signature [Signature]
Robert A. Cameron, Ph.D. Agent for locator
PO Box 8132
Hualapai, Arizona 86412

AMC 365869

MAP OF MINING CLAIM LOCATION

Jack Meoff Delessio Claimgroup
JmD 1-14



Scale 1" = 1000'

Section 8 Township 27N Range 21W

GILA & SALT RIVER BASE AND MERIDDIAN

2



PAGE: 1 of 2 FEE # 2007101850

B: 7042 P: 683

OFFICIAL RECORDS
OF MOHAVE COUNTY
JOAN MCCALL,
COUNTY RECORDER



12/06/2007 11:23 AM Fee: \$14.00
DOC TYPE: MINE
PAID BY: MINERAL PARK DEC ROCK

Notice of Mining Claim Location Amendment
Lode Amc # 365870

pet
Locator;
Mark Adams
H.C.30, box 266
Kingman, Arizona
86401

Claim Name Jack Meoff DeLessio # 10

Date of location: 5-20-05

The claim is 1500 feet long and 600 feet wide. The location monument is 20 feet from the E end and 1480 from W end.

The claim trends generally from the E to the W

The claim is in the SW 1/4 OF SEC. 8 AND SE 1/4 OF SEC 7

Section 7 AND 8 Township 27N. Range 21W

Gila and Salt River base and Meridian

Location in relation to a permanent monument or feature: The NE CORNER of claim is 4500' W. AND 3600' SOUTH a permanent monument, described as NE Corner Section 8 T.27N R.21W

Location monuments are: 2" X2" x 5' wooden posts. Corner and center monuments are same.

Date 12-1-07 Signature *Mark Adams*

PHOENIX, AZ

2007 DEC 11 P 12: 03

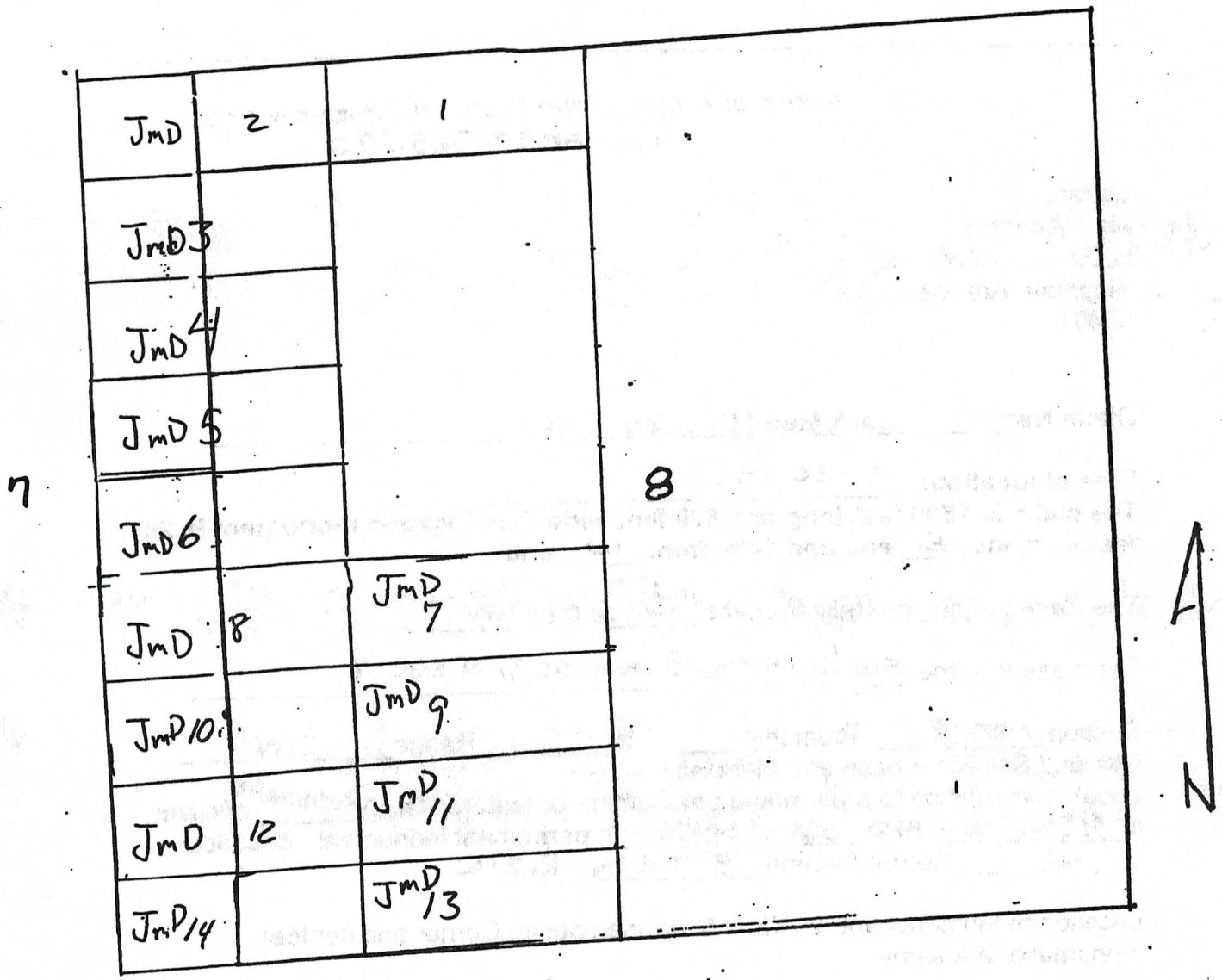
RECEIVED
B.L.M. AZ STATE OFFICE

RE 516108

ENTERED IN COMPUTER

MAP OF MINING CLAIM LOCATION

Jack Meoff Delessio Claimgroup
JmD 1-14



Scale 1" = 1000'

Section 7 AND 8 Township 27N Range 21W
 GILA & SALT RIVER BASE AND MERIDDIAN

Notice of Mining Claim Location
Lode

Locator;

Act
Mark Adams
H.C.30, box 266
Kingman, Arizona
86401

PHOENIX, ARIZONA

2005 MAY 24 P 3:19

RECEIVED
B.L.M. AZ STATE OFFICE

Claim Name Jack Meoff DeLessio # 10

Date of location: 5-20-05

The claim is 1500 feet long and 600 feet wide. The location monument is 20 feet from the E end and 1480 from W end.

The claim trends generally from the W to the E

The claim is in the _____

Section 8 Township 27N. Range 21W


Gila and Salt River base and Meridian

Location in relation to a permanent monument or feature: The NE of claim is 4000' west, 8600' S a permanent monument, described as NE Corner Section 8.

Location monuments are: 2" X2" x 5' wooden posts. Corner and center monuments are same.

Date 052005

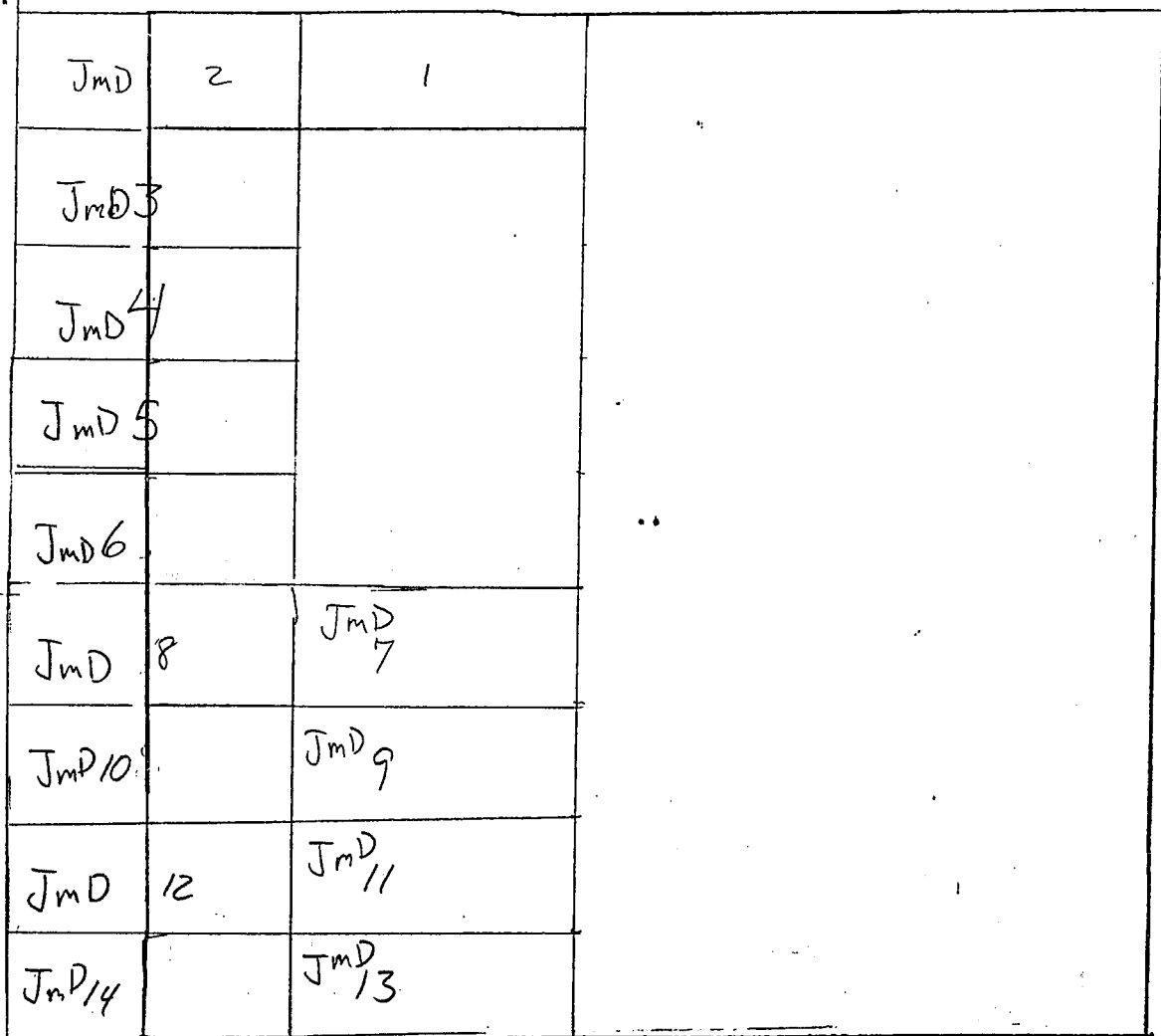
Signature


Robert A. Cameron, Ph.D. Agent for locator
PO Box 8132
Hualapai, Arizona 86412

AMP 365870

MAP OF MINING CLAIM LOCATION

Jack Meoff Delessio Claimgroup
JmD 1-14



Scale 1" = 1000'

Section 8 Township 27N Range 21W

GILA & SALT RIVER BASE AND MERIDDIAN

2

Notice of Mining Claim Location
Lode

Locator;
Mark Adams
H.C.30, box 266
Kingman, Arizona
86401

Ret

RECEIVED
B.L.M. AZ STATE OFFICE
2005 MAY 24 P 3:20
PHOENIX, ARIZONA

Claim Name Jack Meoff DeLessio # 11

Date of location: 5- 20 -05
The claim is 1500 feet long and 600 feet wide. The location monument is 20 feet from the W end and 1480 from E end.

The claim trends generally from the W to the E

The claim is in the _____

Section 8 Township 27N. Range 21W
Gila and Salt River base and Meridian

Location in relation to a permanent monument or feature: The NW of claim is 4500' W, 4800' S a permanent monument, described as NE Corner Section 8.

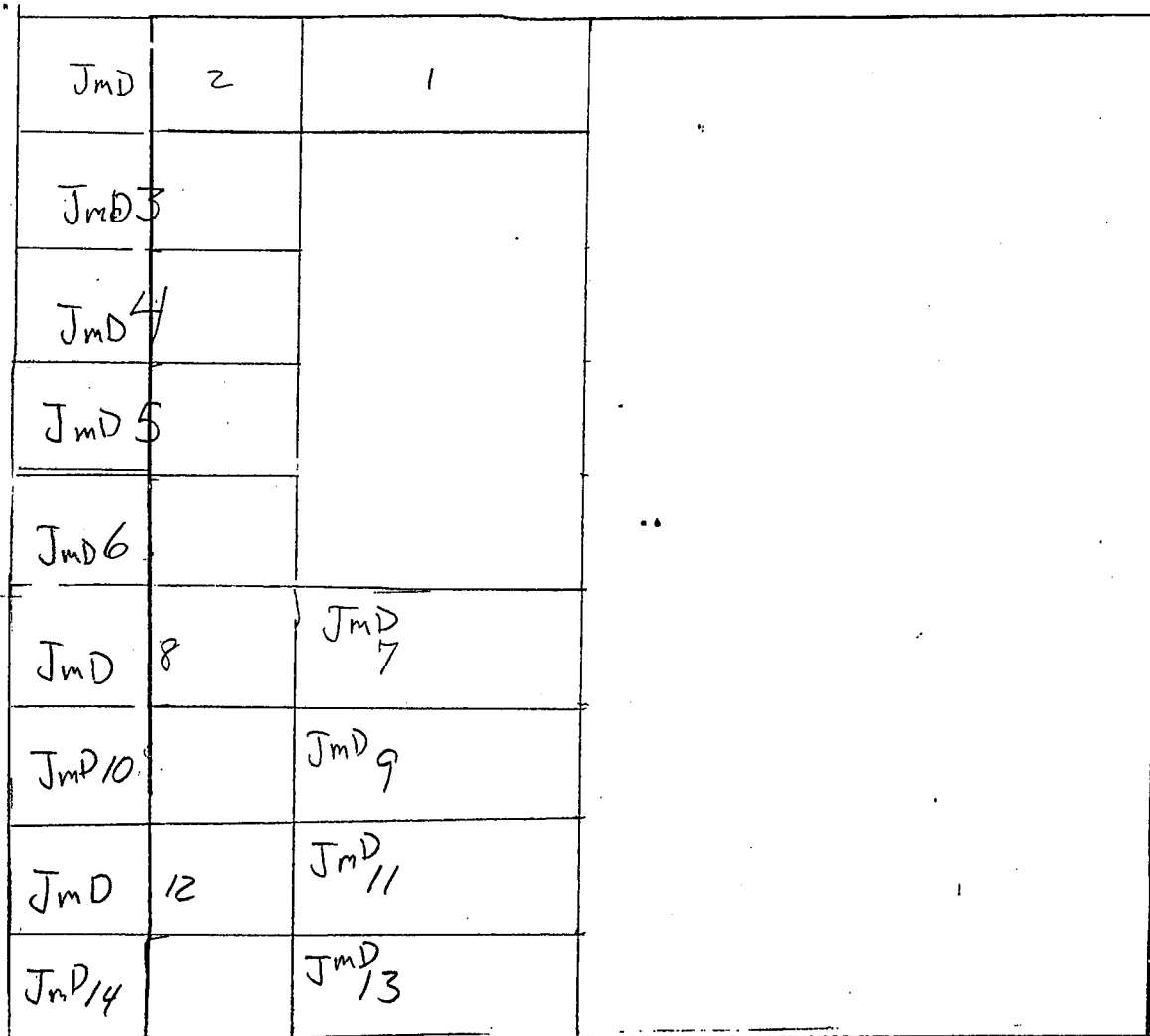
Location monuments are: 2" X2" x 5' wooden posts. Corner and center monuments are same.

Date 052005 Signature [Signature]
Robert A. Cameron, Ph.D. Agent for locator
PO Box 8132
Hualapai, Arizona 86412

AMP 365871

MAP OF MINING CLAIM LOCATION

Jack Meoff Delessio Claimgroup
JmD 1-14



Scale 1" = 1000'

Section 8 Township 27N Range 21W

GILA & SALT RIVER BASE AND MERIDDIAN



B: 7042 P: 685

OFFICIAL RECORDS
OF MOHAVE COUNTY
JOAN MCCALL
COUNTY RECORDER



12/06/2007 11:23 AM Fee: \$14.00
DOC TYPE: MINE
PAID BY: MINERAL PARK DEC ROCK

Notice of Mining Claim Location Amendment
Lode **Amc # 365872**

Ad.
Locator;
Mark Adams
H.C.30, box 266
Kingman, Arizona
86401

Claim Name Jack Meoff DeLessio # 12

Date of location: 5-20-05
The claim is 1500 feet long and 600 feet wide. The location monument is 20 feet from the E end and 1480 from W end.

The claim trends generally from the E to the W

The claim is in the SW 1/4 OF SEC. 8 AND SE 1/4 OF SEC. 7

Section 7 AND 8 Township 27N. Range 21W

Gila and Salt River base and Meridian

Location in relation to a permanent monument or feature: The NE CORNER of claim is 4500' W AND 4200' SOUTH a permanent monument, described as NE Corner Section 8 T. 27N R. 21W

Location monuments are: 2" X2" x 5' wooden posts. Corner and center monuments are same.

Date 12-1-07 Signature [Signature]

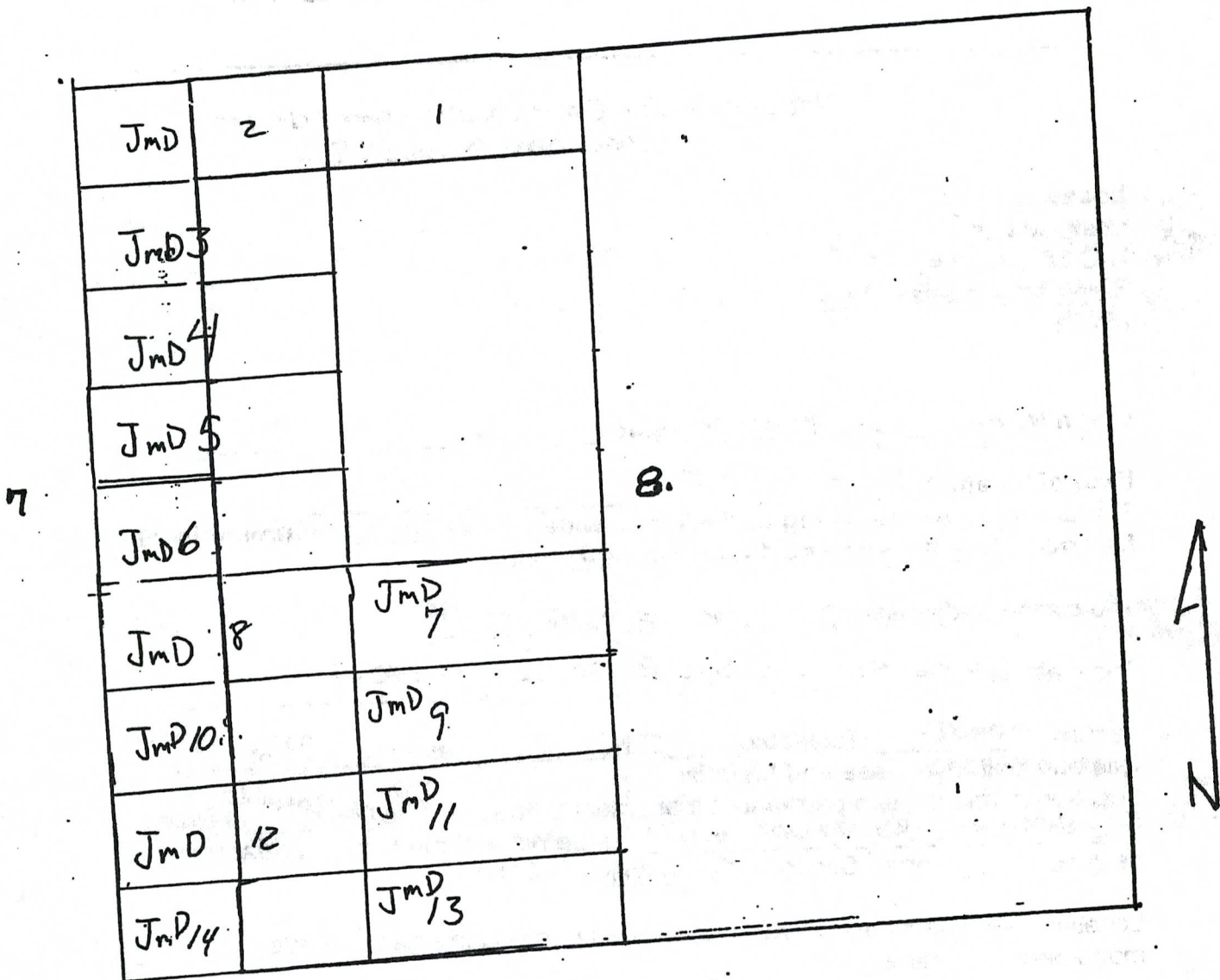
RECEIVED
B.L.M. AZ STATE OFFICE
2007 DEC 11 P 12: 03
PHOENIX, AZ

RE 5/6/08

RECORDED TO COMPUTER

MAP OF MINING CLAIM LOCATION

Jack Meoff Delessio Claimgroup
JmD 1-14



Scale 1" = 1000'

Section 7 AND 8 Township 27N Range 21W
GILA & SALT RIVER BASE AND MERIDIAN

**Notice of Mining Claim Location
Lode**

Locator;
Mark Adams
H.C.30, box 266
Kingman, Arizona
86401

Ret

RECEIVED
B.L.M. AZ STATE OFFICE
2005 MAY 24 P 3:20
PHOENIX, ARIZONA

Claim Name Jack Meoff DeLessio # 12

Date of location: 5- 20 -05
The claim is 1500 feet long and 600 feet wide. The location monument is 20 feet from the E end and 1480 from W end.

The claim trends generally from the W to the E

The claim is in the _____

Section 8 Township 27N. Range 21W
Gila and Salt River base and Meridian

Location in relation to a permanent monument or feature: The NE cor of claim is 4500' W, 4800' S a permanent monument, described as NR Corner Section 8.

Location monuments are: 2" X2" x 5' wooden posts. Corner and center monuments are same.

Date 05 20 05

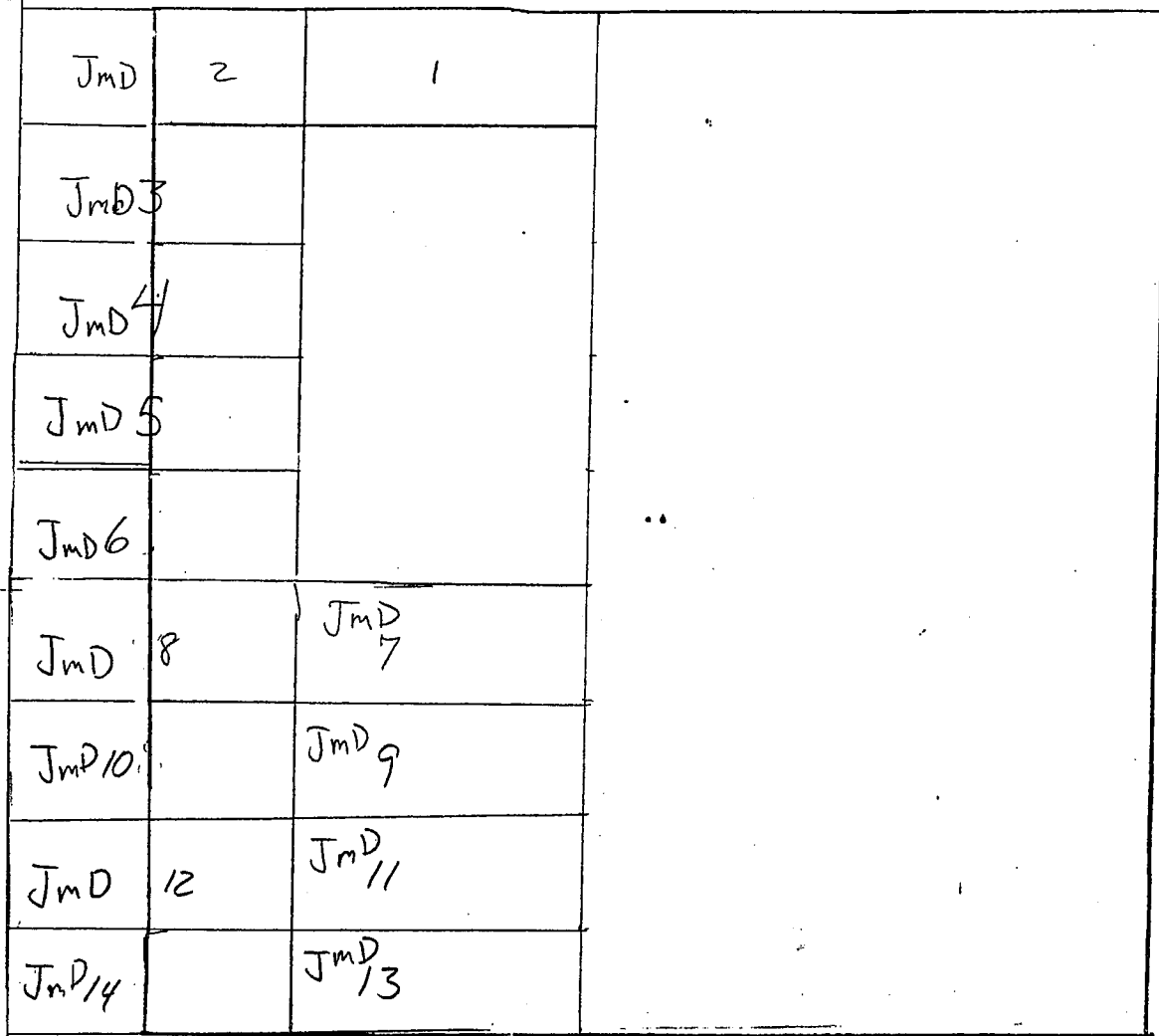
Signature *Robert A. Cameron*

Robert A. Cameron, Ph.D. Agent for locator
PO Box 8132
Hualapai, Arizona 86412

AMC 365872

MAP OF MINING CLAIM LOCATION

Jack Meoff Delessio Claimgroup
JmD 1-14



Scale 1" = 1000'

Section 8 Township 27N Range 21W

GILA & SALT RIVER BASE AND MERIDDIAN

Notice of Mining Claim Location
Lode

RECEIVED
B.L.M. AZ STATE OFFICE

2005 MAY 24 P 3: 20

PHOENIX, ARIZONA

ret

Locator;
Mark Adams
H.C.30, box 266
Kingman, Arizona
86401

Claim Name Jack Meoff DeLessio # 13

Date of location: 5-20-05
The claim is 1500 feet long and 600 feet wide. The location monument is 20 feet from the W end and 1480 from E end.

The claim trends generally from the W to the E

The claim is in the _____

Section 8 Township 27N. Range 21W

Gila and Salt River base and Meridian
Location in relation to a permanent monument or feature: The NW cor of claim is 4500' West, 4800' S a permanent monument, described as NE Corner Section 8.

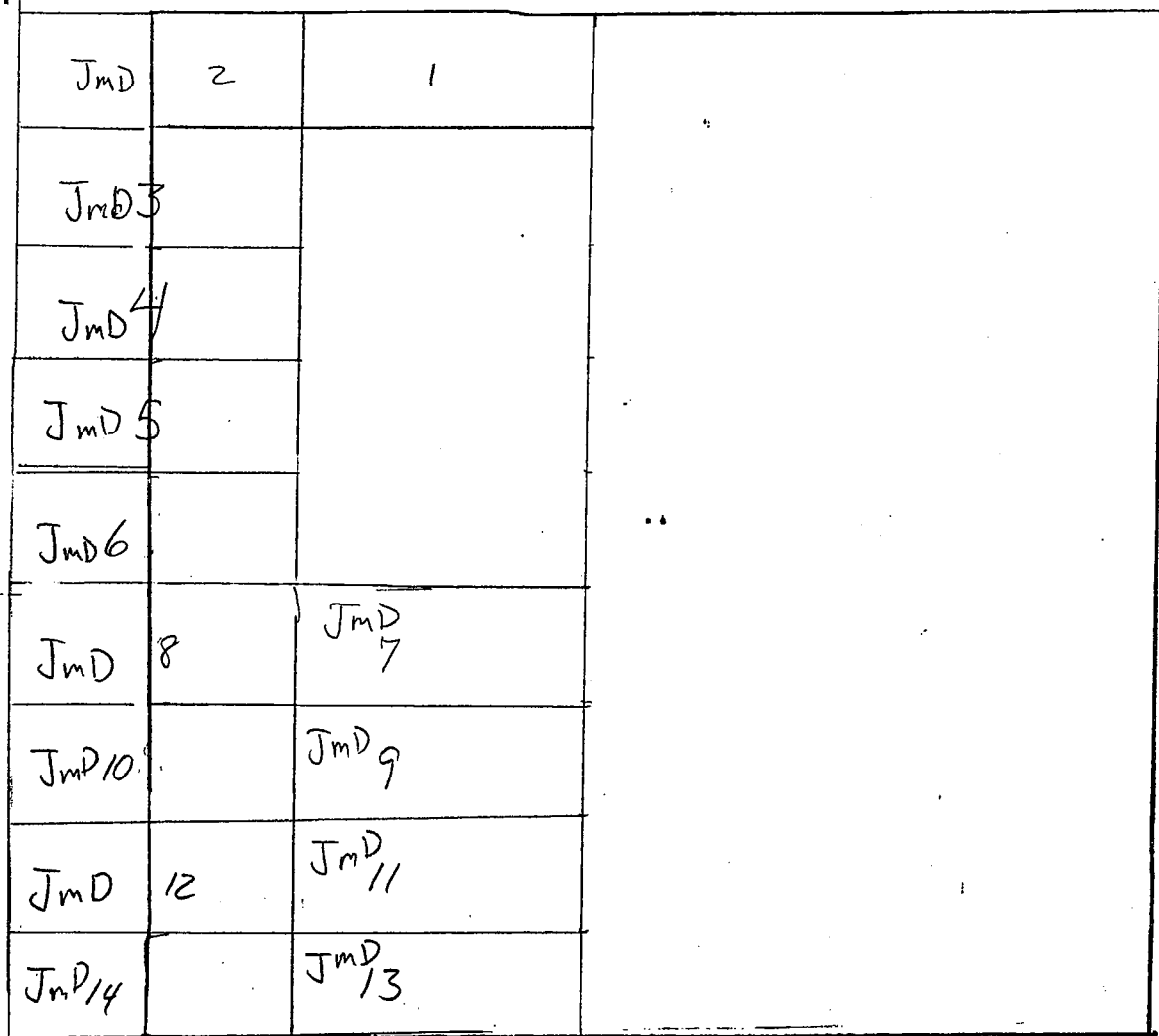
Location monuments are: 2" X2" x 5' wooden posts. Corner and center monuments are same.

Date 052005 Signature [Signature]
Robert A. Cameron, Ph.D. Agent for locator
PO Box 8132
Hualapai, Arizona 86412

ANC 365873

MAP OF MINING CLAIM LOCATION

Jack Meoff Delessio Claimgroup
JmD 1-14



Scale 1" = 1000'

Section 8 Township 27N Range 21W

GILA & SALT RIVER BASE AND MERIDDIAN

2



PAGE: 1 of 2 FEE # 2007101852

B: 7042 P: 687

OFFICIAL RECORDS
OF MOHAVE COUNTY
JOAN MCCALL,
COUNTY RECORDER



12/06/2007 11:23 AM Fee: \$14.00
DOC TYPE: MINE
PAID BY: MINERAL PARK DEC ROCK

Notice of Mining Claim Location Amendment
Lode AMC # 365874

Ret. Locator;
Mark Adams
H.C.30, box 266
Kingman, Arizona
86401

Claim Name Jack Meoff DeLessio # 14

Date of location: 5-20-05
The claim is 1500 feet long and 600 feet wide. The location monument is 20 feet from the E end and 1480 from W end.

The claim trends generally from the E to the W

The claim is in the SW 1/4 OF SEC. 8 AND SE 1/4 OF SEC. 7

Section 7 AND 8 Township 27N. Range 21W

Gila and Salt River base and Meridian

Location in relation to a permanent monument or feature: The NE CORNER of claim is 4500' W AND, 4800' SOUTH a permanent monument, described as NE Corner Section 8 T.27N R.21W.

Location monuments are: 2" X2" x 5' wooden posts. Corner and center monuments are same.

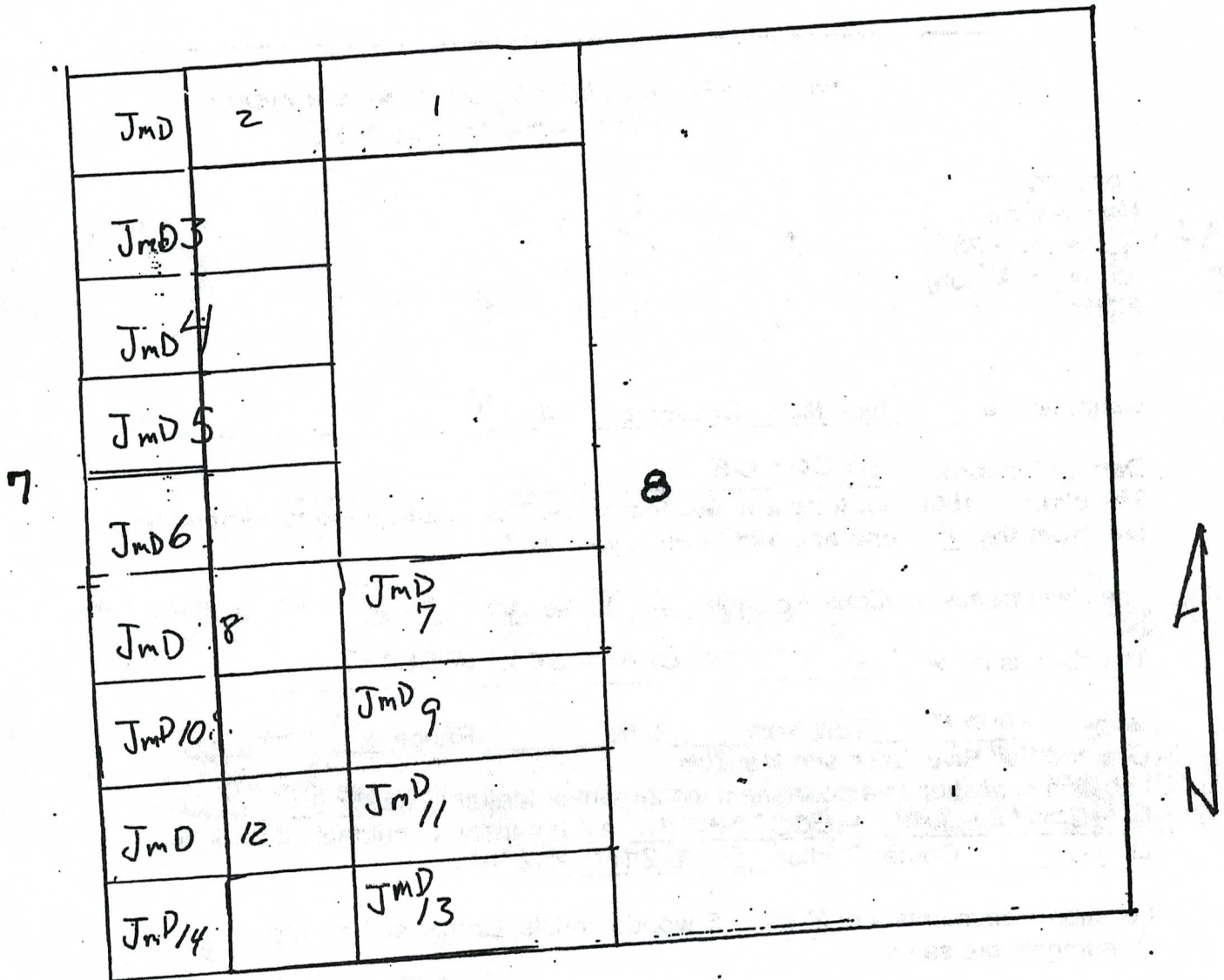
Date 12-1-07 Signature Mark Adams

RECEIVED
B.L.M. AZ STATE OFFICE
2007 DEC 11 P 12:03
PHOENIX, AZ

RE 5/6/08

MAP OF MINING CLAIM LOCATION

Jack Meoff Delessio Claimgroup
JmD 1-14



Scale 1" = 1000'

Section 7 AND 8 Township 27N Range 21W
GILA & SALT RIVER BASE AND MERIDDIAN

**Notice of Mining Claim Location
Lode**

Locator;
Mark Adams
H.C.30, box 266
Kingman, Arizona
86401

RECEIVED
B.L.M. AZ STATE OFFICE
2005 MAY 24 P 3:20
PHOENIX, ARIZONA

ret

Claim Name Jack Meoff DeLessio # 14

Date of location: 5- 20 -05
The claim is 1500 feet long and 600 feet wide. The location monument is 20 feet from the E end and 1480 from W end.

The claim trends generally from the W to the E

The claim is in the _____


Section 8 Township 27N Range 21W
Gila and Salt River base and Meridian

Location in relation to a permanent monument or feature: The NE of claim is 4500' W, 4800' S a permanent monument, described as NE Corner Section 8.

Location monuments are: 2" X2" x 5' wooden posts. Corner and center monuments are same.

Date 052005

Signature _____

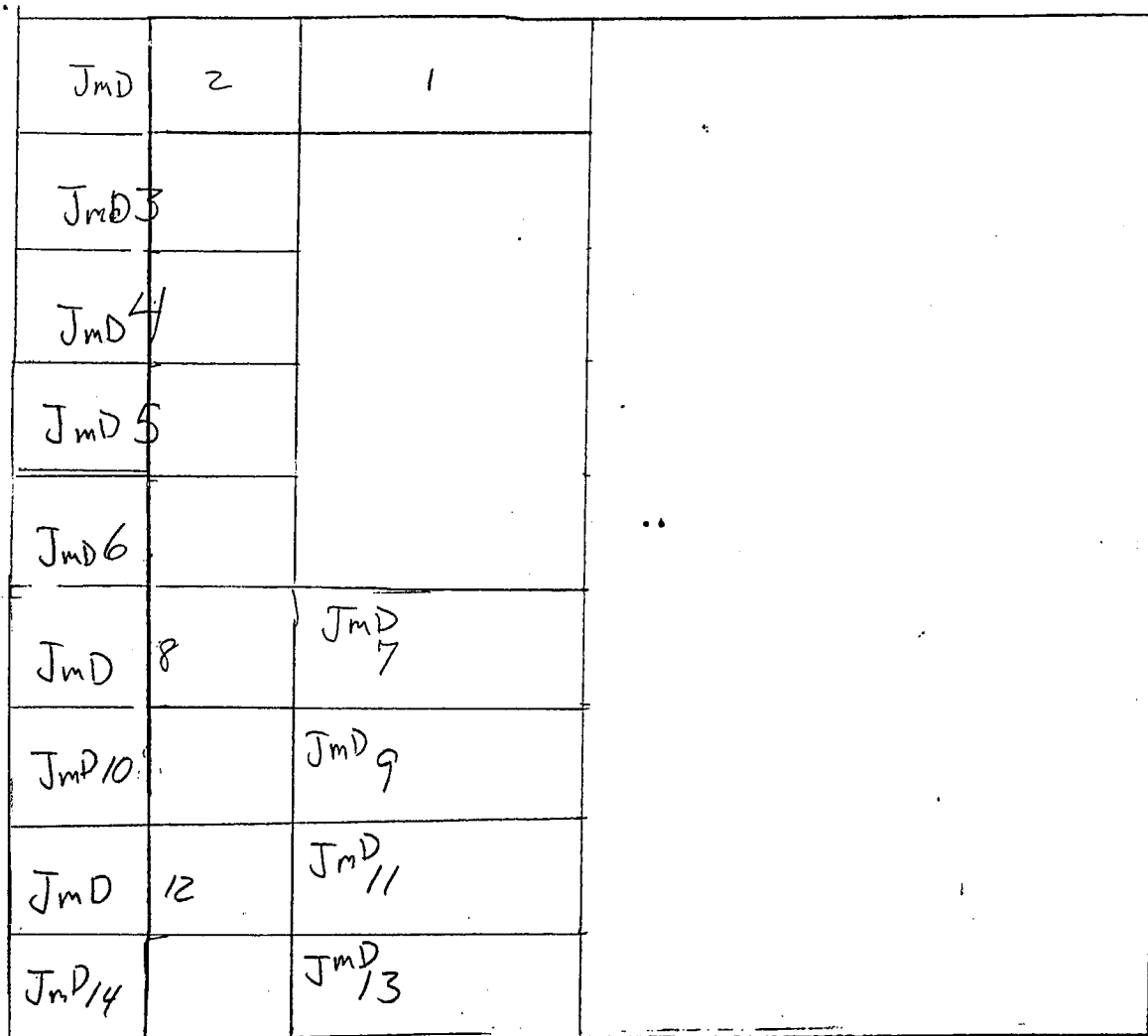


Robert A. Cameron, Ph.D. Agent for locator
PO Box 8132
Hualapai, Arizona 86412

ANC 365874

MAP OF MINING CLAIM LOCATION

Jack Meoff Delessio Claimgroup
JmD 1-14



Scale 1" = 1000'

Section 8 Township 27N Range 21W

GILA & SALT RIVER BASE AND MERIDDIAN

22

2005054360 BK 5614 PG 297
OFFICIAL RECORDS OF MOHAVE COUNTY
JOAN MC CALL, MOHAVE COUNTY RECORDER
05/23/2005 10:28A PAGE 1 OF 2
MARK ADAMS
RECORDING FEE 14.00

Notice of Mining Claim Location
Lode

Ret
Locator;
Mark Adams
H.C.30, box 266
Kingman, Arizona
86401

PHOENIX, ARIZONA

2005 MAY 24 P 3:20

RECEIVED
B.L.M. AZ STATE OFFICE

Claim Name Jack Meoff DeLessio # 15

Date of location: 5- 20 -05
The claim is 1500 feet long and 600 feet wide. The location monument is 20 feet from the W end and 1480 from E end.

The claim trends generally from the W to the E

The claim is in the _____

Section 8 Township 27N Range 21W

Gila and Salt River base and Meridian

Location in relation to a permanent monument or feature: The NE Corner of claim is 2300 Ft W, _____ a permanent monument, described as NE Corner, Section 7.

Location monuments are: 2" X2" x 5' wooden posts. Corner and center monuments are same.

Date 052005 Signature [Signature]

Robert A. Cameron, Ph.D. Agent for locator
PO Box 8132
Hualapai, Arizona 86412

AMC 365875

MAP OF MINING CLAIM LOCATION

Jack meoff Delossio Claimblock

Jmd 13-41

33	34	Jmd 15	2
35	36	17	3
37	38	19	4
39	40	21	5
41	42	23	6
43	44	25	8
45	46	27	10
47	48	29	12
49	50	31	14



Scale 1" = 1000'

Section 7 Township 27N Range 18W

GILA & SALT RIVER BASE AND MERIDDIAN

28

2005054361 BK 5614 PG 299
OFFICIAL RECORDS OF MOHAVE COUNTY
JDAN MC CALL, MOHAVE COUNTY RECORDER
05/23/2005 10:29A PAGE 1 OF 2
MARK ADAMS
RECORDING FEE 14.00

Notice of Mining Claim Location
Lode

Ret

Locator;
Mark Adams
H.C.30, box 266
Kingman, Arizona
86401

RECEIVED
B.L.M. AZ STATE OFFICE
2005 MAY 24 P 3:20
PHOENIX, ARIZONA

Claim Name Jack Meoff DeLessio # 17

Date of location: 5- 20 -05
The claim is 1500 feet long and 600 feet wide. The location monument is 20 feet from the W end and 1480 from E end.

The claim trends generally from the W to the E

The claim is in the _____

Section 7 Township 27N. Range 21W

Gila and Salt River base and Meridian

Location in relation to a permanent monument or feature: The NW Corner of claim is 2300' Ft W, 600' S a permanent monument, described as NE Corner, Section 7

Location monuments are: 2" X2" x 5' wooden posts. Corner and center monuments are same.

Date 052005 Signature [Signature]

Robert A. Cameron, Ph.D. Agent for locator
PO Box 8132
Hualapai, Arizona 86412

AMG 365876

MAP OF MINING CLAIM LOCATION

Jack meoff Delossio Claimblock

Jmd 13-41

33	34	Jmd 15	2
35	36	17	3
37	38	19	4
39	40	21	5
41	42	23	6
43	44	25	8
45	46	27	10
47	48	29	12
49	50	31	14



Scale 1" = 1000'

Section 7 Township 27N Range 18W

GILA & SALT RIVER BASE AND MERIDIAN

JK

2005054362 BK 5614 PG 301
OFFICIAL RECORDS OF MOHAVE COUNTY
JOAN MC CALL, MOHAVE COUNTY RECORDER
05/23/2005 10:30A PAGE 1 OF 2
MARK ADAMS
RECORDING FEE 14.00

Notice of Mining Claim Location
Lode

Locator;
Mark Adams
H.C.30, box 266
Kingman, Arizona
86401

Ret

PHOENIX, ARIZONA

2005 MAY 24 P 3:20

RECEIVED
B.L.M. AZ STATE OFFICE

Claim Name Jack Meoff DeLessio # 19

Date of location: 5-20 -05
The claim is 1500 feet long and 600 feet wide. The location monument is 20 feet from the W end and 1480 from E end.

The claim trends generally from the W to the E

The claim is in the _____

Section 7 Township 27N. Range 21W
Gila and Salt River base and Meridian

Location in relation to a permanent monument or feature: The NW Corner of claim is 2300' Ft W, 1200'S a permanent monument, described as NE Corner, Section 7.

Location monuments are: 2" X2" x 5' wooden posts. Corner and center monuments are same.

Date 052005 Signature [Signature]

Robert A. Cameron, Ph.D. Agent for locator
PO Box 8132
Hualapai, Arizona 86412

ANR 365877

MAP OF MINING CLAIM LOCATION

Jack meoff Delossio Claimblock
Jmd 13-41

33	34	Jmd 15	2
35	36	17	3
37	38	19	4
39	40	21	5
41	42	23	6
43	44	25	8
45	46	27	70
47	48	29	12
49	50	31	14



Scale 1" = 1000'

Section 7 Township 27N Range 18W

GILA & SALT RIVER BASE AND MERIDDIAN

Notice of Mining Claim Location
Lode

RECEIVED
B.L.M. AZ STATE OFFICE

2005 MAY 24 P 3:20

PHOENIX, ARIZONA

Ret

Locator;
Mark Adams
H.C.30, box 266
Kingman, Arizona
86401

Claim Name Jack Meoff DeLessio # 21

Date of location: 5-20-05
The claim is 1500 feet long and 600 feet wide. The location monument is 20 feet from the W end and 1480 from E end.

The claim trends generally from the W to the E

The claim is in the _____

Section 7 Township 27N. Range 21W

Gila and Salt River base and Meridian

Location in relation to a permanent monument or feature: The NE Corner of claim is 2300 Ft W, 1800' S a permanent monument, described as NE Corner, Section 7.

Location monuments are: 2" X2" x 5' wooden posts. Corner and center monuments are same.

Date 052005

Signature [Signature]

Robert A. Cameron, Ph.D. Agent for locator
PO Box 8132
Hualapai, Arizona 86412

AMC 365878

MAP OF MINING CLAIM LOCATION

Jack meoff Delossio Claimblock

Jmd 13-41

33	34	Jmd 15	2
35	36	17	3
37	38	19	4
39	40	21	5
41	42	23	6
43	44	25	8
45	46	27	10
47	48	29	12
49	50	31	14



Scale 1" = 1000'

Section 7 Township 27N Range 18W

GILA & SALT RIVER BASE AND MERIDIAN

Notice of Mining Claim Location
Lode

Locator;
Mark Adams
H.C.30, box 266
Kingman, Arizona
86401

Ret

PHOENIX, ARIZONA

2005 MAY 24 P 3:20

RECEIVED
B.L.M. AZ STATE OFFICE

Claim Name Jack Meoff DeLessio # 23

Date of location: 5-20-05

The claim is 1500 feet long and 600 feet wide. The location monument is 20 feet from the W end and 1480 from the end.

The claim trends generally from the W to the E

The claim is in the _____

Section 7 Township 27N. Range 21W

Gila and Salt River base and Meridian

Location in relation to a permanent monument or feature: The NW Corner of claim is 2300 Ft W, 2400 S a permanent monument, described as NE Corner, Section 7.

Location monuments are: 2" X2" x 5' wooden posts. Corner and center monuments are same.

Date 052005 Signature [Signature]

Robert A. Cameron, Ph.D. Agent for locator
PO Box 8132
Hualapai, Arizona 86412

AMC 365879

MAP OF MINING CLAIM LOCATION

Jack meoff Delossio Claimblock

Jmd 15-41

33	34	Jmd 15	2
35	36	17	3
37	38	19	4
39	40	21	5
41	42	23	6
43	44	25	8
45	46	27	10
47	48	29	12
49	50	31	14



Scale 1" = 1000'

Section 7 Township 27N Range 18W

GILA & SALT RIVER BASE AND MERIDDIAN

2

2005054365 BK 5614 PG 307
OFFICIAL RECORDS OF MOHAVE COUNTY
JOAN MC CALL, MOHAVE COUNTY RECORDER
05/23/2005 10:30A PAGE 1 OF 2
MARK ADAMS
RECORDING FEE 14.00

Notice of Mining Claim Location
Lode

Locator;
Mark Adams
H.C.30, box 266
Kingman, Arizona
86401

MA

PHOENIX, ARIZONA

2005 MAY 24 P 3: 20

B.L.M. RECEIVED
AZ STATE OFFICE

Claim Name Jack Meoff DeLessio # 25

Date of location: 5- 20 -05
The claim is 1500 feet long and 600 feet wide. The location monument is 20 feet from the W end and 1480 from E end.

The claim trends generally from the W to the E

The claim is in the _____

Section 7 Township 27N. Range 21W

Gila and Salt River base and Meridian

Location in relation to a permanent monument or feature: The NW of claim is 2300' W, 3000' S a permanent monument, described as NE Corner Section 7.

Location monuments are: 2" X2" x 5' wooden posts. Corner and center monuments are same.

Date 05/20/05 Signature Robert A. Cameron

Robert A. Cameron, Ph.D. Agent for locator
PO Box 8132
Hualapai, Arizona 86412

AMC 365880

MAP OF MINING CLAIM LOCATION

Jack meoff Delossio Claimblock

Jmd 15-41

33	34	Jmd 15	2
35	36	17	3
37	38	19	4
39	40	21	5
41	42	23	6
43	44	25	8
45	46	27	10
47	48	29	12
49	50	31	14



Scale 1" = 1000'

Section 7 Township 27N Range 18W

GILA & SALT RIVER BASE AND MERIDDIAN

2

Notice of Mining Claim Location
Lode

MA

Locator;
Mark Adams
H.C.30, box 266
Kingman, Arizona
86401

RECEIVED
B.L.M. AZ STATE OFFICE
2005 MAY 24 P 3:20
PHOENIX, ARIZONA

Claim Name Jack Meoff DeLessio # 27

Date of location: 5-20 -05
The claim is 1500 feet long and 600 feet wide. The location monument is 20 feet from the W end and 1480 from E end.

The claim trends generally from the W to the E

The claim is in the _____

Section 7 Township 27N. Range 21W

Gila and Salt River base and Meridian

Location in relation to a permanent monument or feature: The NW of claim is 2300' W, 3000 S a permanent monument, described as NE Corner Section 7.

Location monuments are: 2" X2" x 5' wooden posts. Corner and center monuments are same.

Date 052005

Signature [Signature]
Robert A. Cameron, Ph.D. Agent for locator
PO Box 8132
Hualapai, Arizona 86412

AMC 365881

MAP OF MINING CLAIM LOCATION

Jack meoff Delossio Claimblock

Jmd 13-41

33	34	Jmd 15	2
35	36	17	3
37	38	19	4
39	40	21	5
41	42	23	6
43	44	25	8
45	46	27	10
47	48	29	12
49	50	31	14



Scale 1" = 1000'

Section 7 Township 27N Range 18W

GILA & SALT RIVER BASE AND MERIDDIAN

2

2005054367 BK 5614 PG 311
OFFICIAL RECORDS OF MOHAVE COUNTY
JOAN MC CALL, MOHAVE COUNTY RECORDER
05/23/2005 10:30A PAGE 1 OF 2
MARK ADAMS
RECORDING FEE 14.00

Notice of Mining Claim Location
Lode

Locator;
Mark Adams
H.C.30, box 266
Kingman, Arizona
86401

Ret

RECEIVED
B.L.M. AZ STATE OFFICE
2005 MAY 24 P 3:20
PHOENIX, ARIZONA

Claim Name Jack Meoff DeLessio # 29

Date of location: 5-20-05
The claim is 1500 feet long and 600 feet wide. The location monument is 20 feet from the W end and 1480 from E end.

The claim trends generally from the W to the E

The claim is in the _____

Section 7 Township 27N. Range 21W

Gila and Salt River base and Meridian

Location in relation to a permanent monument or feature: The NW of claim is 2300' W, 4200' a permanent monument, described as NE Corner Section 7.

Location monuments are: 2" X2" x 5' wooden posts. Corner and center monuments are same.

Date 052005 Signature [Signature]

Robert A. Cameron, Ph.D. Agent for locator
PO Box 8132
Hualapai, Arizona 86412

AMC 365882

MAP OF MINING CLAIM LOCATION

Jack meoff Delossio Claimblock

Jmd 13-41

33	34	Jmd 15	2
35	36	17	3
37	38	19	4
39	40	21	5
41	42	23	6
43	44	25	8
45	46	27	10
47	48	29	12
49	50	31	14



Scale 1" = 1000'

Section 7 Township 27N Range 18W

GILA & SALT RIVER BASE AND MERIDIAN

Notice of Mining Claim Location
Lode

RECEIVED
B.L.M. AZ STATE OFFICE

2005 MAY 24 P 3: 20

PHOENIX, ARIZONA

Ret
Locator;
Mark Adams
H.C.30, box 266
Kingman, Arizona
86401

Claim Name Jack Meoff DeLessio # 31

Date of location: 5- 20 -05

The claim is 1500 feet long and 600 feet wide. The location monument is 20 feet from the W end and 1480 from E end.

The claim trends generally from the E to the W

The claim is in the _____

Section 7 Township 27N. Range 21W


Gila and Salt River base and Meridian

Location in relation to a permanent monument or feature: The NW of claim is 2300W, 4800' S a permanent monument, described as NE Corner Section 7.

Location monuments are: 2" X2" x 5' wooden posts. Corner and center monuments are same.

Date 05 2005

Signature


Robert A. Cameron, Ph.D. Agent for locator
PO Box 8132
Hualapai, Arizona 86412

AM: 365883

MAP OF MINING CLAIM LOCATION

Jack meoff Delossio Claimblock

Jmd 15-41

33	34	Jmd 15	2
35	36	17	3
37	38	19	4
39	40	21	5
41	42	23	6
43	44	25	8
45	46	27	10
47	48	29	12
49	50	31	14



Scale 1" = 1000'

Section 7 Township 27N Range 18W

GILA & SALT RIVER BASE AND MERIDDIAN

2

Notice of Mining Claim Location
Lode

ret
Locator;
Mark Adams
H.C.30, box 266
Kingman, Arizona
86401

PHOENIX, ARIZONA

2005 MAY 24 P 3: 21

RECEIVED
B.L.M. AZ STATE OFFICE

AMC 365884

Claim Name Jack Meoff DeLessio # 33

Date of location: 5- 20 -05

The claim is 1500 feet long and 600 feet wide. The location monument is 20 feet from the E end and 1480 from W end.

The claim trends generally from the E to the W

The claim is in the _____

Section 7 Township 27N. Range 21W

Gila and Salt River base and Meridian

Location in relation to a permanent monument or feature: The NE of claim is 3800' west a permanent monument, described as NE Corner Section 7.

Location monuments are: 2" X2" x 5' wooden posts. Corner and center monuments are same.

Date 05 2005 Signature [Signature]

Robert A. Cameron, Ph.D. Agent for locator
PO Box 8132
Hualapai, Arizona 86412

MAP OF MINING CLAIM LOCATION

Jack meoff Delossio Claimblock

Jmd 15-41

33	34	Jmd 15	2
35	36	17	3
37	38	19	4
39	40	21	5
41	42	23	6
43	44	25	8
45	46	27	10
47	48	29	12
49	50	31	14



Scale 1" = 1000'

Section 7 Township 27N Range 18W

GILA & SALT RIVER BASE AND MERIDDIAN

Notice of Mining Claim Location
Lode

Ret

Locator;
Mark Adams
H.C.30, box 266
Kingman, Arizona
86401

PHOENIX, ARIZONA

2005 MAY 24 P 3:21

RECEIVED
B.L.M. AZ STATE OFFICE

Claim Name Jack Meoff DeLessio # 34

Date of location: 5-20-05
The claim is 1500 feet long and 600 feet wide. The location monument is 20 feet from the a end and 1480 from W end.

The claim trends generally from the a to the W

The claim is in the _____

Section 7 Township 27N. Range 21W

Gila and Salt River base and Meridian

Location in relation to a permanent monument or feature: The NE of claim is 3800' N, 600' S a permanent monument, described as NE Corner Section 7.

Location monuments are: 2" X2" x 5' wooden posts. Corner and center monuments are same.

Date 05 2005 Signature [Signature]

Robert A. Cameron, Ph.D. Agent for locator
PO Box 8132
Hualapai, Arizona 86412

AMC 365885

MAP OF MINING CLAIM LOCATION

Jack meoff Delossio Claimblock

Jmd 13-41

33	34	Jmd 15	2
35	36	17	3
37	38	19	4
39	40	21	5
41	42	23	6
43	44	25	8
45	46	27	10
47	48	29	12
49	50	31	14



Scale 1" = 1000'

Section 7 Township 27N Range 18W

GILA & SALT RIVER BASE AND MERIDDIAN

Notice of Mining Claim Location
Lode

Ret

Locator;
Mark Adams
H.C.30, box 266
Kingman, Arizona
86401

RECEIVED
B.L.M. AZ STATE OFFICE
2005 MAY 24 P 3: 21
PHOENIX, ARIZONA

Claim Name Jack Meoff DeLessio # 35

Date of location: 5- 20 -05
The claim is 1500 feet long and 600 feet wide. The location monument is 20 feet from the E end and 1480 from W end.

The claim trends generally from the E to the W

The claim is in the _____

Section 2 Township 27N. Range 21W
Gila and Salt River base and Meridian

Location in relation to a permanent monument or feature: The NE Corner of claim is 3800 Ft, 1200 S a permanent monument, described as NE Corner Section 7.

Location monuments are: 2" X2" x 5' wooden posts. Corner and center monuments are same.

Date 5-20-05 Signature [Signature]

Robert A. Cameron, Ph.D. Agent for locator
PO Box 8132
Hualapai, Arizona 86412

AMC 365886

MAP OF MINING CLAIM LOCATION

Jack meoff Delossio Claimblock

Jmd 15-41

33	34	Jmd 15	2
35	36	17	3
37	38	19	4
39	40	21	5
41	42	23	6
43	44	25	8
45	46	27	10
47	48	29	12
49	50	31	14



Scale 1" = 1000'

Section 7 Township 27N Range 18W

GILA & SALT RIVER BASE AND MERIDDIAN

Notice of Mining Claim Location
Lode

set
Locator;
Mark Adams
H.C.30, box 266
Kingman, Arizona
86401

PHOENIX, ARIZONA

2005 MAY 24 P 3: 21

RECEIVED
B.L.M. AZ STATE OFFICE

AMC 365887

Claim Name Jack Meoff DeLessio # 36

Date of location: 5- 20 -05

The claim is 1500 feet long and 600 feet wide. The location monument is 20 feet from the NE end and 1480 from W end.

The claim trends generally from the NE to the W

The claim is in the _____

Section 7 Township 27N. Range 21W

Gila and Salt River base and Meridian

Location in relation to a permanent monument or feature: The NE Corner of claim is 3860' W Ft, 1800' S a permanent monument, described as NE Corner Section 7.

Location monuments are: 2" X2" x 5' wooden posts. Corner and center monuments are same.

Date 052005 Signature [Signature]

Robert A. Cameron, Ph.D. Agent for locator
PO Box 8132
Hualapai, Arizona 86412

MAP OF MINING CLAIM LOCATION

Jack medoff Delossio Claimblock

Jmd 15-41

33	34	Jmd 15	2
35	36	17	3
37	38	19	4
39	40	21	5
41	42	23	6
43	44	25	8
45	46	27	10
47	48	29	12
49	50	31	14



Scale 1" = 1000'

Section 7 Township 27N Range 18W

GILA & SALT RIVER BASE AND MERIDIAN

Notice of Mining Claim Location
Lode

Ref
Locator;
Mark Adams
H.C.30, box 266
Kingman, Arizona
86401

RECEIVED
B.L.M. AZ STATE OFFICE
2005 MAY 24 P 3:21
PHOENIX, ARIZONA

AMC 365888

Claim Name Jack Meoff DeLessio # 37

Date of location: 5-20-05
The claim is 1500 feet long and 600 feet wide. The location monument is 20 feet from the E end and 1480 from W end.

The claim trends generally from the E to the W

The claim is in the _____

Section 7 Township 27N. Range 21W

Gila and Salt River base and Meridian

Location in relation to a permanent monument or feature: The NE Corner of claim is 3800' W Ft, 2400' S a permanent monument, described as NE Corner Section 7.

Location monuments are: 2" X2" x 5' wooden posts. Corner and center monuments are same.

Date 05/20/05 Signature [Signature]

Robert A. Cameron, Ph.D. Agent for locator
PO Box 8132
Hualapai, Arizona 86412

[Handwritten signature]

MAP OF MINING CLAIM LOCATION

Jack meoff Delossio Claimblock
Jmd 15-41

33	34	Jmd 15	2
35	36	17	3
37	38	19	4
39	40	21	5
41	42	23	6
43	44	25	8
45	46	27	10
47	48	29	12
49	50	31	14

Scale 1" = 1000'

Section 7 Township 27N Range 18W

GILA & SALT RIVER BASE AND MERIDDIAN

**Notice of Mining Claim Location
Lode**

Ret
Locator;
Mark Adams
H.C.30, box 266
Kingman, Arizona
86401

RECEIVED
B.L.M. AZ STATE OFFICE
2005 MAY 24 P 3: 21
PHOENIX, ARIZONA

Claim Name Jack Meoff DeLessio # 38

Date of location: 5-20-05
The claim is 1500 feet long and 600 feet wide. The location monument is 20 feet from the E end and 1480 from W end.

The claim trends generally from the E to the W

The claim is in the _____

Section 7 Township 27N. Range 21W
Gila and Salt River base and Meridian

Location in relation to a permanent monument or feature: The NE Corner of claim is 3800' W Ft, 3000' S a permanent monument, described as NE Corner Section 7.

Location monuments are: 2" X2" x 5' wooden posts. Corner and center monuments are same.

Date 05 2005 Signature [Signature]

Robert A. Cameron, Ph.D. Agent for locator
PO Box 8132
Hualapai, Arizona 86412

AMC 365889

MAP OF MINING CLAIM LOCATION

Jack meoff DeLossio Claimblock

Jmd 15-41

33	34	Jmd 15	2
35	36	17	3
37	38	19	4
39	40	21	5
41	42	23	6
43	44	25	8
45	46	27	10
47	48	29	12
49	50	31	14



Scale 1" = 1000'

Section 7 Township 27N Range 18W

GILA & SALT RIVER BASE AND MERIDIAN

2

2005054375 BK 5614 PG 327
OFFICIAL RECORDS OF MOHAVE COUNTY
JOAN MC CALL, MOHAVE COUNTY RECORDER
05/23/2005 10:32A PAGE 1 OF 2
MARK ADAMS
RECORDING FEE 14.00

Notice of Mining Claim Location
Lode

Ret
Locator;
Mark Adams
H.C.30, box 266
Kingman, Arizona
86401

RECEIVED
B.L.M. AZ STATE OFFICE
2005 MAY 24 P 3: 21
PHOENIX, ARIZONA

Claim Name Jack Meoff DeLessio # 30

Date of location: 5- 20 -05
The claim is 1500 feet long and 600 feet wide. The location monument is 20 feet from the E end and 1480 from W end.

The claim trends generally from the E to the W

The claim is in the _____

Section 7 Township 27N Range 21W

Gila and Salt River base and Meridian
Location in relation to a permanent monument or feature: The NE Corner of claim is 3800' W Ft, 3600' S a permanent monument, described as NE Corner Section 7.

Location monuments are: 2" X2" x 5' wooden posts. Corner and center monuments are same.

Date 052005 Signature [Signature]

Robert A. Cameron, Ph.D. Agent for locator
PO Box 8132
Hualapai, Arizona 86412

AMC 365890

MAP OF MINING CLAIM LOCATION

Jack meoff Delossio Claimblock

Jmd 13-41

33	34	Jmd 15	2
35	36	17	3
37	38	19	4
39	40	21	5
41	42	23	6
43	44	25	8
45	46	27	10
47	48	29	12
49	50	31	14



Scale 1" = 1000'

Section 7 Township 27N Range 18W

GILA & SALT RIVER BASE AND MERIDDIAN

Notice of Mining Claim Location
Lode

RECEIVED
B.L.M. AZ STATE OFFICE

2005 MAY 24 P 3:21

PHOENIX, ARIZONA

Ret
Locator;
Mark Adams
H.C.30, box 266
Kingman, Arizona
86401

Claim Name Jack Meoff DeLessio # 40

Date of location: 5- 20 -05

The claim is 1500 feet long and 600 feet wide. The location monument is 20 feet from the E end and 1480 from W end.

The claim trends generally from the E to the W

The claim is in the _____

Section 7 Township 27N. Range 21W


Gila and Salt River base and Meridian

Location in relation to a permanent monument or feature: The NE Corner of claim is 380' W Ft., 4200' S a permanent monument, described as NE Corner Section 7

Location monuments are: 2" X2" x 5' wooden posts. Corner and center monuments are same.

Date 05 2005

Signature


Robert A. Cameron, Ph.D. Agent for locator
PO Box 8132
Hualapai, Arizona 86412

AMC 365891

MAP OF MINING CLAIM LOCATION

Jack meoff Delossio Claimblock

Jmd 15-41

33	34	Jmd 15	2
35	36	17	3
37	38	19	4
39	40	21	5
41	42	23	6
43	44	25	8
45	46	27	10
47	48	29	12
49	50	31	14



Scale 1" = 1000'

Section 7 Township 27N Range 18W

GILA & SALT RIVER BASE AND MERIDDIAN

Notice of Mining Claim Location
Lode

RECEIVED
B.L.M. AZ STATE OFFICE
2005 MAY 24 P 3: 21
PHOENIX, ARIZONA

Ret
Locator;
Mark Adams
H.C.30, box 266
Kingman, Arizona
86401

Claim Name Jack Meoff DeLessio # 41

Date of location: 5- 20 -05

The claim is 1500 feet long and 600 feet wide. The location monument is 20 feet from the E end and 1480 from W end.

The claim trends generally from the E to the W

The claim is in the _____

Section 7 Township 27N. Range 21W

Gila and Salt River base and Meridian

Location in relation to a permanent monument or feature: The NE Corner of claim is 3800 W Ft., 4800 S a permanent monument, described as NE Corner Section 7.

Location monuments are: 2" X2" x 5" wooden posts. Corner and center monuments are same.

Date 05/20/05 Signature [Signature]

Robert A. Cameron, Ph.D. Agent for locator
PO Box 8132
Hualapai, Arizona 86412

AMC 365892

MAP OF MINING CLAIM LOCATION

Jack meoff Delossio Claimblock

Jmd 15-41

33	34	Jmd 15	2
35	36	17	3
37	38	19	4
39	40	21	5
41	42	23	6
43	44	25	8
45	46	27	10
47	48	29	12
49	50	31	14



Scale 1" = 1000'

Section 7 Township 27N Range 18W

GILA & SALT RIVER BASE AND MERIDDIAN

AD

2005054483 BK 5614 PG 543
OFFICIAL RECORDS OF MOHAVE COUNTY
JOAN MC CALL, MOHAVE COUNTY RECORDER
05/23/2005 10:57A PAGE 1 OF 2
MARK ADAMS
RECORDING FEE 14.00

Notice of Mining Claim Location
Lode

Ret

Locator;
Mark Adams
H.C.30, box 266
Kingman, Arizona
86401

RECEIVED
B.L.M. AZ STATE OFFICE
2005 MAY 24 P 3:21
PHOENIX, ARIZONA

Claim Name Jack Meoff DeLessio # 42

Date of location: 5-21-05
The claim is 1500 feet long and 600 feet wide. The location monument is 20 feet from the E end and 1480 from W end.

The claim trends generally from the W to the E

The claim is in the _____

Section 8 Township 27N. Range 21W


Gila and Salt River base and Meridian

Location in relation to a permanent monument or feature: The SE Corner of claim is 1500' W Ft, _____ a permanent monument, described as BE Corner Section 6

Location monuments are: 2" X2" x 5' wooden posts. Corner and center monuments are same.

Date 052105 Signature _____

Robert A. Cameron, Ph.D. Agent for locator
PO Box 8132
Hualapai / Arizona 86412



AMC 365893

MAP OF MINING CLAIM LOCATION

Jack Meoff Deleslo Claimblock

76	77	Jmd 58	Jmd 59
74	75	Jmd 56	Jmd 57
72	73	54	55
70	71	52	53
68	69	50	51
66	67	48	49
64	65	46	47
62	63	44	45
60	61	Jmd 42	Jmd 43



Scale 1" = 1000'

Section 6 Township 27N Range 18W

GILA & SALT RIVER BASE AND MERIDDIAN

Notice of Mining Claim Location
Lode

Ret

Locator;
Mark Adams
H.C.30, box 266
Kingman, Arizona
86401

PHOENIX, ARIZONA

2005 MAY 24 P 3:21

RECEIVED
B.L.M. AZ STATE OFFICE

Claim Name Jack Meoff DeLessio # 43

Date of location: 5-21-05
The claim is 1500 feet long and 600 feet wide. The location monument is 20 feet from the W end and 1480 from E end.

The claim trends generally from the W to the E

The claim is in the _____

Section 6 Township 27N. Range 21W

Gila and Salt River base and Meridian

Location in relation to a permanent monument or feature: The SW Corner of claim is 1500' W Ft. _____ a permanent monument, described as SE Corner Section 6.

Location monuments are: 2" X2" x 5' wooden posts. Corner and center monuments are same.

Date 052005 Signature [Signature]

Robert A. Cameron, Ph.D. Agent for locator
PO Box 8132
Hualapai, Arizona 86412

[Signature]

ANC 365894

MAP OF MINING CLAIM LOCATION

Jack Meoff Delessto Claimblock

76	77	Jmd 58	Jmd 59
74	75	Jmd 56	Jmd 57
72	73	54	55
70	71	52	53
68	69	50	51
66	67	48	49
64	65	46	47
62	63	44	45
60	61	Jmd 42	Jmd 43



Scale 1" = 1000'

Section 6 Township 27N Range 18W

GILA & SALT RIVER BASE AND MERIDDIAN

Notice of Mining Claim Location
Lode

Locator;
Mark Adams
H.C.30, box 266
Kingman, Arizona
86401

Ret

PHOENIX, ARIZONA

2005 MAY 24 P 3: 22

RECEIVED
B.L.M. AZ STATE OFFICE

Claim Name Jack Meoff DeLessio # 44

Date of location: 5-21-05

The claim is 1500 feet long and 600 feet wide. The location monument is 20 feet from the E end and 1480 from W end.

The claim trends generally from the W to the E

The claim is in the _____

Section 6 Township 27N. Range 21W

Gila and Salt River base and Meridian

Location in relation to a permanent monument or feature: The SE Corner of claim is 1500' W Ft, 600' N a permanent monument, described as SE Corner Section 6.

Location monuments are: 2" X2" x 5' wooden posts. Corner and center monuments are same.

Date 052105

Signature [Signature]

Robert A. Cameron, Ph.D. Agent for locator
PO Box 8132
Hualapai, Arizona 86412

ANC 365895

MAP OF MINING CLAIM LOCATION

Jack Meoff Delessto Claimblock

76	77	Jmd 58	Jmd 59
74	75	Jmd 56	Jmd 57
72	73	54	55
70	71	52	53
68	69	50	51
66	67	48	49
64	65	46	47
62	63	44	45
60	61	Jmd 42	Jmd 43



Scale 1" = 1000'

Section 6 Township 27N Range 18W

GILA & SALT RIVER BASE AND MERIDIAN

Notice of Mining Claim Location
Lode

RECEIVED
B.L.M. AZ STATE OFFICE
2005 MAY 24 P 3: 22
PHOENIX, ARIZONA

Ret

Locator;
Mark Adams
H.C.30, box 266
Kingman, Arizona
86401

Claim Name Jack Meoff DeLessio # 45

Date of location: 5- 21 -05
The claim is 1500 feet long and 600 feet wide. The location monument is 20 feet from the W end and 1480 from E end.

The claim trends generally from the W to the E

The claim is in the _____

Section 6 Township 27N. Range 21W
Gila and Salt River base and Meridian

Location in relation to a permanent monument or feature: The SW Corner of claim is 1500' W 600' N a permanent monument, described as NE Corner Section 6.

Location monuments are: 2" X2" x 5' wooden posts. Corner and center monuments are same.

Date 052105

Signature [Signature]
Robert A. Cameron, Ph.D. Agent for locator
PO Box 8132
Hualapai, Arizona 86412

ANC 365896

MAP OF MINING CLAIM LOCATION

Jack Meoff Deleslo Claimblock

76	77	Jmd 58	Jmd 59
74	75	Jmd 56	Jmd 57
72	73	54	55
70	71	52	53
68	69	50	51
66	67	48	49
64	65	46	47
62	63	44	45
60	61	Jmd 42	Jmd 43



Scale 1" = 1000'

Section 6 Township 27 N Range 18 W

GILA & SALT RIVER BASE AND MERIDDIAN

Notice of Mining Claim Location
Lode

Ret

Locator;
Mark Adams
H.C.30, box 266
Kingman, Arizona
86401

RECEIVED
B.L.M. AZ STATE OFFICE
2005 MAY 24 P 3:22
PHOENIX, ARIZONA

AMC 365897

Claim Name Jack Meoff DeLessio # 46

Date of location: 5-20-05
The claim is 1500 feet long and 600 feet wide. The location monument is 20 feet from the e end and 1480 from w end.

The claim trends generally from the w to the e

The claim is in the _____

Section 6 Township 27N. Range 21W
Gila and Salt River base and Meridian

Location in relation to a permanent monument or feature: The SE Corner of claim is 1500' w Ft., 1200' N a permanent monument, described as SE Corner Section 6.

Location monuments are: 2" X2" x 5' wooden posts. Corner and center monuments are same.

Date 052105 Signature [Signature]

Robert A. Cameron, Ph.D. Agent for locator
PO Box 8132
Hualapai, Arizona 86412

MAP OF MINING CLAIM LOCATION

Jack Meoff Deleslo Claimblock

76	77	Jmd 58	Jmd 59
74	75	Jmd 56	Jmd 57
72	73	54	55
70	71	52	53
68	69	50	51
66	67	48	49
64	65	46	47
62	63	44	45
60	61	Jmd 42	Jmd 43



Scale 1" = 1000'

Section 6 Township 27N Range 18W

GILA & SALT RIVER BASE AND MERIDDIAN

Notice of Mining Claim Location
Lode

RECEIVED
B.L.M. AZ STATE OFFICE

PHOENIX, ARIZONA

2005 MAY 24 P 3:22

AMC 365898

Ret

Locator;
Mark Adams
H.C.30, box 266
Kingman, Arizona
86401

Claim Name Jack Meoff DeLessio # 47

Date of location: 5-21-05

The claim is 1500 feet long and 600 feet wide. The location monument is 20 feet from the E end and 1480 from W end.

The claim trends generally from the W to the a

The claim is in the _____

Section 6 Township 27N Range 21W


Gila and Salt River base and Meridian

Location in relation to a permanent monument or feature: The SW Corner of claim is 1500' W Ft, 1200' N a permanent monument, described as SE Corner Section 6.

Location monuments are: 2" X2" x 5' wooden posts/ Corner and center monuments are same.

Date 052105

Signature _____


Robert A. Cameron, Ph.D. Agent for locator
PO Box 8132
Hualapai, Arizona 86412

MAP OF MINING CLAIM LOCATION

Jack Meoff Deleslo Claimblock

76	77	Jmd 58	Jmd 59
74	75	Jmd 56	Jmd 57
72	73	54	55
70	71	52	53
68	69	50	51
66	67	48	49
64	65	46	47
62	63	44	45
60	61	Jmd 42	Jmd 43



Scale 1" = 1000'

Section 6 Township 27N Range 18W

GILA & SALT RIVER BASE AND MERIDIAN

J

2005054473 BK 5614 PG 523
OFFICIAL RECORDS OF MOHAVE COUNTY
JOAN MC CALL, MOHAVE COUNTY RECORDER
05/23/2005 10:55A PAGE 1 OF 2
MARK ADAMS
RECORDING FEE 14.00

Notice of Mining Claim Location
Lode

RECEIVED
B.L.M. AZ STATE OFFICE
2005 MAY 24 P 3: 22
PHOENIX, ARIZONA

Ret

Locator;
Mark Adams
H.C.30, box 266
Kingman, Arizona
86401

Claim Name Jack Meoff DeLessio # 48

Date of location: 5- 21 -05

The claim is 1500 feet long and 600 feet wide. The location monument is 20 feet from the W end and 1480 from E end.

The claim trends generally from the E to the W

The claim is in the _____

Section 6 Township 27N. Range 21W

Gila and Salt River base and Meridian

Location in relation to a permanent monument or feature: The SE of claim is 1500' W, 1800' W a permanent monument, described as SE Corner Section 6.

Location monuments are: 2" X2" x 5' wooden posts. Corner and center monuments are same.

Date 5-21-05 Signature [Signature]

Robert A. Cameron, Ph.D. Agent for locator
PO Box 8132
Hualapai, Arizona 86412

AMC 365899

MAP OF MINING CLAIM LOCATION

Jack Meoff Delesso Claimblock

76	77	Jmd 58	Jmd 59
74	75	Jmd 56	Jmd 57
72	73	54	55
70	71	52	53
68	69	50	51
66	67	48	49
64	65	46	47
62	63	44	45
60	61	Jmd 42	Jmd 43



Scale 1" = 1000'

Section 6 Township 27N Range 18W

GILA & SALT RIVER BASE AND MERIDDIAN

2

Notice of Mining Claim Location
Lode

Ret

Locator;
Mark Adams
H.C.30, box 266
Kingman, Arizona
86401

RECEIVED
B.L.M. AZ STATE OFFICE
2005 MAY 24 P 3:22
PHOENIX, ARIZONA

Claim Name Jack Meoff DeLessio # 49

Date of location: 5-21-05

The claim is 1500 feet long and 600 feet wide. The location monument is 20 feet from the E end and 1480 from W end.

The claim trends generally from the E to the W

The claim is in the _____

Section 6 Township 27N. Range 21W

Gila and Salt River base and Meridian

Location in relation to a permanent monument or feature: The SW of claim is 1500' W, 1800' N a permanent monument, described as SE Corner Section 6.

Location monuments are: 2" X2" x 5' wooden posts. Corner and center monuments are same.

Date 052105 Signature _____

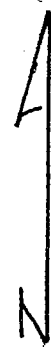
Robert A. Cameron, Ph.D. Agent for locator
PO Box 8132
Hualapai, Arizona 86412

000000

MAP OF MINING CLAIM LOCATION

Jack Meoff Delesio Claimblock

76	77	Jmd 58	Jmd 59
74	75	Jmd 56	Jmd 57
72	73	54	55
70	71	52	53
68	69	50	51
66	67	48	49
64	65	46	47
62	63	44	45
60	61	Jmd 42	Jmd 43



Scale 1" = 1000'

Section 6 Township 27N Range 18W

GILA & SALT RIVER BASE AND MERIDIAN

Notice of Mining Claim Location
Lode

RECEIVED
B.L.M. AZ STATE OFFICE

2005 MAY 24 P 3:22

PHOENIX, ARIZONA

Ret

Locator;
Mark Adams
H.C.30, box 266
Kingman, Arizona
86401

Claim Name Jack Meoff DeLessio # 50

Date of location: 5-21-05

The claim is 1500 feet long and 600 feet wide. The location monument is 20 feet from the W end and 1480 from E end.

The claim trends generally from the E to the W

The claim is in the _____

Section 6 Township 27N. Range 21W


Gila and Salt River base and Meridian

Location in relation to a permanent monument or feature: The SE of claim is 1500' W, 2400' N a permanent monument, described as SE Corner Section 6.

Location monuments are: 2" X2" x 5' wooden posts. Corner and center monuments are same.

Date 052105

Signature


Robert A. Cameron, Ph.D. Agent for locator
PO Box 8132
Hualapai, Arizona 86412

AMC 365901

MAP OF MINING CLAIM LOCATION

Jack Meoff Deleslo Claimblock

76	77	Jmd 58	Jmd 59
74	75	Jmd 56	Jmd 57
72	73	54	55
70	71	52	53
68	69	50	51
66	67	48	49
64	65	46	47
62	63	44	45
60	61	Jmd 42	Jmd 43



Scale 1" = 1000'

Section 6 Township 27N Range 18W

GILA & SALT RIVER BASE AND MERIDDIAN

2

2005054471 BK 5614 PG 519
OFFICIAL RECORDS OF MOHAVE COUNTY
JOAN MC CALL, MOHAVE COUNTY RECORDER
05/23/2005 10:54A PAGE 1 OF 2
MARK ADAMS
RECORDING FEE 14.00

Notice of Mining Claim Location
Lode

PHOENIX, ARIZONA

2005 MAY 24 P 3: 22

RECEIVED
B.L.M. AZ STATE OFFICE

Ret

Locator;
Mark Adams
H.C.30, box 266
Kingman, Arizona
86401

Claim Name Jack Meoff DeLessio # 51

Date of location: 5- 21 -05

The claim is 1500 feet long and 600 feet wide. The location monument is 20 feet from the W end and 1480 from W end.

The claim trends generally from the W to the E

The claim is in the _____

Section 6 Township 27N. Range 21W


Gila and Salt River base and Meridian

Location in relation to a permanent monument or feature: The SW of claim is 1500' W, 2400' N a permanent monument, described as SE Corner Section 6.

Location monuments are: 2" X2" x 5' wooden posts. Corner and center monuments are same.

Date 05/21/05

Signature


Robert A. Cameron, Ph.D. Agent for locator
PO Box 8132
Hualapai, Arizona 86412

AMC 365902

MAP OF MINING CLAIM LOCATION

Jack Meoff Delesio Claimblock

76	77	Jmd 58	Jmd 59
74	75	Jmd 56	Jmd 57
72	73	54	55
70	71	52	53
68	69	50	51
66	67	48	49
64	65	46	47
62	63	44	45
60	61	Jmd 42	Jmd 43

A
N

Scale 1" = 1000'

Section 6 Township 27N Range 18W

GILA & SALT RIVER BASE AND MERIDDIAN

Notice of Mining Claim Location
Lode

RECEIVED
B.L.M. AZ STATE OFFICE

2005 MAY 24 P. 3: 22

PHOENIX, ARIZONA

AMC 365903

Ret
Locator;
Mark Adams
H.C.30, box 266
Kingman, Arizona
86401

Claim Name Jack Meoff DeLessio # 52

Date of location: 5- 21 -05

The claim is 1500 feet long and 600 feet wide. The location monument is 20 feet from the E end and 1480 from W end.

The claim trends generally from the W to the E

The claim is in the _____

Section 6 Township 27N. Range 21W

Gila and Salt River base and Meridian

Location in relation to a permanent monument or feature: The SE of claim is 1500' W, 3000' N a permanent monument, described as SE Corner Section 6.

Location monuments are: 2" X2" x 5' wooden posts. Corner and center monuments are same.

Date 052105 Signature Robert A. Cameron

Robert A. Cameron, Ph.D. Agent for locator
PO Box 8132
Hualapai, Arizona 86412

Jack DeLessio

MAP OF MINING CLAIM LOCATION

Jack Meoff Delesio Claimblock

76	77	Jmd 58	Jmd 59
74	75	Jmd 56	Jmd 57
72	73	54	55
70	71	52	53
68	69	50	51
66	67	48	49
64	65	46	47
62	63	44	45
60	61	Jmd 42	Jmd 43

Scale 1" = 1000'

Section 6 Township 27 N Range 18 W

GILA & SALT RIVER BASE AND MERIDDIAN

2

Notice of Mining Claim Location
Lode

RECEIVED
B.L.M. AZ STATE OFFICE

2005 MAY 24 P 3:22

PHOENIX, ARIZONA

ANR 365904

Ret

Locator;
Mark Adams
H.C.30, box 266
Kingman, Arizona
86401

Claim Name Jack Meoff DeLessio # 53

Date of location: 5-21-05

The claim is 1500 feet long and 600 feet wide. The location monument is 20 feet from the W end and 1480 from E end.

The claim trends generally from the E to the W

The claim is in the _____

Section 6 Township 27N. Range 21W
Gila and Salt River base and Meridian

Location in relation to a permanent monument or feature: The SW of claim is 1500' W, 3000' N a permanent monument, described as SE Corner Section 6.

Location monuments are: 2" X2" x 5' wooden posts. Corner and center monuments are same.

Date 052105 Signature [Signature]

Robert A. Cameron, Ph.D. Agent for locator
PO Box 8132
Hualapai, Arizona 86412

MAP OF MINING CLAIM LOCATION

Jack Meoff Delesio Claimblock

76	77	Jmd 58	Jmd 59
74	75	Jmd 56	Jmd 57
72	73	54	55
70	71	52	53
68	69	50	51
66	67	48	49
64	65	46	47
62	63	44	45
60	61	Jmd 42	Jmd 43



Scale 1" = 1000'

Section 6 Township 27N Range 18W

GILA & SALT RIVER BASE AND MERIDDIAN

Notice of Mining Claim Location
Lode

Locator;
Mark Adams
H.C.30, box 266
Kingman, Arizona
86401

Ret

PHOENIX, ARIZONA

2005 MAY 24 P 3:22

RECEIVED
B.L.M. AZ STATE OFFICE

Claim Name Jack Meoff DeLessio # 54

Date of location: 5- 21 -05

The claim is 1500 feet long and 600 feet wide. The location monument is 20 feet from the E end and 1480 from W end.

The claim trends generally from the E to the W

The claim is in the _____

Section 6 Township 27N. Range 21W

Gila and Salt River base and Meridian

Location in relation to a permanent monument or feature: The SE of claim is 1500' W, 3600' N a permanent monument, described as SE Corner Section 6.

Location monuments are: 2" X2" x 5' wooden posts. Corner and center monuments are same.

Date 05-21-05

Signature

Robert A. Cameron, Ph.D. Agent for locator
PO Box 8132
Hualapai, Arizona 86412

4116 363905

MAP OF MINING CLAIM LOCATION

Jack Meoff Deleslo Claimblock

76	77	Jmd 58	Jmd 59
74	75	Jmd 56	Jmd 57
72	73	54	55
70	71	52	53
68	69	50	51
66	67	48	49
64	65	46	47
62	63	44	45
60	61	Jmd 42	Jmd 43



Scale 1" = 1000'

Section 6 Township 27N Range 18W

GILA & SALT RIVER BASE AND MERIDDIAN

2

Notice of Mining Claim Location
Lode

RECEIVED
B.L.M. AZ STATE OFFICE

2005 MAY 24 P 3: 22

PHOENIX, ARIZONA

Ret

Locator;
Mark Adams
H.C.30, box 266
Kingman, Arizona
86401

Claim Name Jack Meoff DeLessio # 55

Date of location: 5-21-05
The claim is 1500 feet long and 600 feet wide. The location monument is 20 feet from the W end and 1480 from E end.

The claim trends generally from the E to the W


The claim is in the _____

Section 6 Township 27N. Range 21W

Gila and Salt River base and Meridian
Location in relation to a permanent monument or feature: The SW of claim is 1500' W, 3600' W a permanent monument, described as SE Corner Section 6.

Location monuments are: 2" X2" x 5' wooden posts. Corner and center monuments are same.

Date 5-21-05 Signature _____


Robert A. Cameron, Ph.D. Agent for locator
PO Box 8132
Hualapai, Arizona 86412

AMC 3659061

MAP OF MINING CLAIM LOCATION

Jack Meoff Delesio Claimblock

76	77	Jmd 58	Jmd 59
74	75	Jmd 56	Jmd 57
72	73	54	55
70	71	52	53
68	69	50	51
66	67	48	49
64	65	46	47
62	63	44	45
60	61	Jmd 42	Jmd 43



Scale 1" = 1000'

Section 6 Township 27N Range 18W

GILA & SALT RIVER BASE AND MERIDDIAN

Notice of Mining Claim Location
Lode

Locator;
Mark Adams
H.C.30, box 266
Kingman, Arizona
86401

Ret

RECEIVED
B.L.M. AZ STATE OFFICE
2005 MAY 24 P 3: 22
PHOENIX, ARIZONA

Claim Name Jack Meoff DeLessio # 56

Date of location: 5-21-05

The claim is 1500 feet long and 600 feet wide. The location monument is 20 feet from the E end and 1480 from W end.

The claim trends generally from the E to the W

The claim is in the _____

Section 6 Township 27N. Range 21W

Gila and Salt River base and Meridian

Location in relation to a permanent monument or feature: The SE of claim is 1500' W, 4200' W a permanent monument, described as SE Corner, Section 6.

Location monuments are: 2" X2" x 5' wooden posts. Corner and center monuments are same.

Date 052105

Signature [Handwritten Signature]

Robert A. Cameron, Ph.D. Agent for locator
PO Box 8132
Hualapai, Arizona 86412

ANC 365907

MAP OF MINING CLAIM LOCATION

Jack Meoff Deleslo Claimblock

76	77	Jmd 58	Jmd 59
74	75	Jmd 56	Jmd 57
72	73	54	55
70	71	52	53
68	69	50	51
66	67	48	49
64	65	46	47
62	63	44	45
60	61	Jmd 42	Jmd 43



Scale 1" = 1000'

Section 6 Township 27N Range 18W

GILA & SALT RIVER BASE AND MERIDDIAN

Notice of Mining Claim Location
Lode

RECEIVED
B.L.M. AZ STATE OFFICE
2005 MAY 24 P 3: 22
PHOENIX, ARIZONA

Ret
Locator;
Mark Adams
H.C.30, box 266
Kingman, Arizona
86401

Claim Name Jack Meoff DeLessio # 57

Date of location: 5- 21 -05

The claim is 1500 feet long and 600 feet wide. The location monument is 20 feet from the W end and 1480 from E end.

The claim trends generally from the W to the E

The claim is in the _____

Section 6 Township 27N. Range 21W

Gila and Salt River base and Meridian

Location in relation to a permanent monument or feature: The SW of claim is 1500' W, 4200' N a permanent monument, described as SE Corner Section 6.

Location monuments are: 2" X2" x 5' wooden posts. Corner and center monuments are same.

Date 052105

Signature [Signature]

Robert A. Cameron, Ph.D. Agent for locator
PO Box 8132
Hualapai, Arizona 86412

ANU 365908

MAP OF MINING CLAIM LOCATION

Jack Meoff Deleslo Claimblock

76	77	Jmd 58	Jmd 59
74	75	Jmd 56	Jmd 57
72	73	54	55
70	71	52	53
68	69	50	51
66	67	48	49
64	65	46	47
62	63	44	45
60	61	Jmd 42	Jmd 43



Scale 1" = 1000'

Section 6 Township 27N Range 18W

GILA & SALT RIVER BASE AND MERIDDIAN

h

2005054445 BK 5614 PG 507
OFFICIAL RECORDS OF MOHAVE COUNTY
JOAN MC CALL, MOHAVE COUNTY RECORDER
05/23/2005 10:53A PAGE 1 OF 2
MARK ADAMS
RECORDING FEE 14.00

Notice of Mining Claim Location
Lode

Ret
Locator;
Mark Adams
H.C.30, box 266
Kingman, Arizona
86401

B.L.M. RECEIVED
AZ STATE OFFICE
2005 MAY 24 P 3:22
PHOENIX, ARIZONA

AMC 365909

Claim Name Jack Meoff DeLessio # 58

Date of location: 5- 21 -05
The claim is 1500 feet long and 600 feet wide. The location monument is 20 feet from the SE end and 1480 from W end.

The claim trends generally from the E to the W

The claim is in the _____

Section 6 Township 27N. Range 21W

Gila and Salt River base and Meridian

Location in relation to a permanent monument or feature: The SE of claim is 1500' W, 4800' W a permanent monument, described as SE Corner Section 6.

Location monuments are: 2" X2" x 5' wooden posts. Corner and center monuments are same.

Date 062105 Signature [Signature]
Robert A. Cameron, Ph.D. Agent for locator
PO Box 8132
Hualapai, Arizona 86412

MAP OF MINING CLAIM LOCATION

Jack Meoff Deleslo Claimblock

76	77	Jmd 58	Jmd 59
74	75	Jmd 56	Jmd 57
72	73	54	55
70	71	52	53
68	69	50	51
66	67	48	49
64	65	46	47
62	63	44	45
60	61	Jmd 42	Jmd 43



Scale 1" = 1000'

Section 6 Township 27N Range 18W

GILA & SALT RIVER BASE AND MERIDDIAN

Notice of Mining Claim Location
Lode

Locator;
Mark Adams
H.C.30, box 266
Kingman, Arizona
86401

Ret

PHOENIX, ARIZONA

2005 MAY 24 P 3: 22

RECEIVED
B.L.M. AZ STATE OFFICE

Claim Name Jack Meoff DeLessio # 59

Date of location: 5- 21 -05

The claim is 1500 feet long and 600 feet wide. The location monument is 20 feet from the W end and 1480 from E end.

The claim trends generally from the E to the W

The claim is in the _____

Section 6 Township 27N. Range 21W

Gila and Salt River base and Meridian

Location in relation to a permanent monument or feature: The SW of claim is 1500' W, 1480' W a permanent monument, described as SE Corner Section 6.

Location monuments are: 2" X2" x 5' wooden posts. Corner and center monuments are same.

Date 052105

Signature [Signature]

Robert A. Cameron, Ph.D. Agent for locator
PO Box 8132
Hualapai, Arizona 86412

AMB 365910

MAP OF MINING CLAIM LOCATION

Jack Meoff Deleslo Claimblock

76	77	Jmd 58	Jmd 59
74	75	Jmd 56	Jmd 57
72	73	54	55
70	71	52	53
68	69	50	51
66	67	48	49
64	65	46	47
62	63	44	45
60	61	Jmd 42	Jmd 43



Scale 1" = 1000'

Section 6 Township 27N Range 18W

GILA & SALT RIVER BASE AND MERIDDIAN

2

2005054463 BK 5614 PG 503
OFFICIAL RECORDS OF MOHAVE COUNTY
JOAN MC CALL, MOHAVE COUNTY RECORDER
05/23/2005 10:53A PAGE 1 OF 2
MARK ADAMS
RECORDING FEE 14.00

Notice of Mining Claim Location
Lode

Ret
Locator;
Mark Adams
H.C.30, box 266
Kingman, Arizona
86401

RECEIVED
B.L.M. AZ STATE OFFICE
2005 MAY 24 P 3:23
PHOENIX, ARIZONA

Claim Name Jack Meoff DeLessio # 60

Date of location: 5-21-05

The claim is 1500 feet long and 600 feet wide. The location monument is 20 feet from the E end and 1480 from W end.

The claim trends generally from the W to the E

The claim is in the _____

Section 6 Township 27N. Range 21W

Gila and Salt River base and Meridian

Location in relation to a permanent monument or feature: The SE Corner of claim is 4500 Ft West, _____ a permanent monument, described as NE Corner, Section 6.

Location monuments are: 2" X2" x 5' wooden posts. Corner and center monuments are same.

Date 052105

Signature *Robert A. Cameron*

Robert A. Cameron, Ph.D. Agent for locator
PO Box 8132
Hualapai, Arizona 86412

AMC 365911

MAP OF MINING CLAIM LOCATION

Jack Meoff Deleslo Claimblock

76	77	Jmd 58	Jmd 59
74	75	Jmd 56	Jmd 57
72	73	54	55
70	71	52	53
68	69	50	51
66	67	48	49
64	65	46	47
62	63	44	45
60	61	Jmd 42	Jmd 43



Scale 1" = 1000'

Section 6 Township 27N Range 18W

GILA & SALT RIVER BASE AND MERIDDIAN

2

2005054462 BK 5614 PG 501
OFFICIAL RECORDS OF MOHAVE COUNTY
JOAN MC CALL, MOHAVE COUNTY RECORDER
05/23/2005 10:52A PAGE 1 OF 2
MARK ADAMS
RECORDING FEE 14.00

**Notice of Mining Claim Location
Lode**

Ret
Locator;
Mark Adams
H.C.30, box 266
Kingman, Arizona
86401

RECEIVED
B.L.M. AZ STATE OFFICE
2005 MAY 24 P 3:23
PHOENIX, ARIZONA

AMC 365912

Claim Name Jack Meoff DeLessio # 61

Date of location: 5-21-05
The claim is 1500 feet long and 600 feet wide. The location monument is 20 feet from the W **end and 1480 from** E **end.**

The claim trends generally from the W to the E

The claim is in the _____

Section 6 Township 27N Range 21W

Gila and Salt River base and Meridian

Location in relation to a permanent monument or feature: The SW Corner of claim is 4500 Ft W, _____ a permanent monument, described as SE Corner, Section 6.

Location monuments are: 2" X2" x 5' wooden posts. Corner and center monuments are same.

Date 052105 Signature [Signature]

Robert A. Camefon, Ph.D. Agent for locator
PO Box 8132
Hualapai, Arizona 86412

MAP OF MINING CLAIM LOCATION

Jack Meoff Delesso Claimblock

76	77	Jmd 58	Jmd 59
74	75	Jmd 56	Jmd 57
72	73	54	55
70	71	52	53
68	69	50	51
66	67	48	49
64	65	46	47
62	63	44	45
60	61	Jmd 42	Jmd 43



Scale 1" = 1000'

Section 6 Township 27N Range 18W

GILA & SALT RIVER BASE AND MERIDDIAN

Notice of Mining Claim Location
Lode

Ret
Locator;
Mark Adams
H.C.30, box 266
Kingman, Arizona
86401

PHOENIX, ARIZONA

2005 MAY 24 P 3: 23

RECEIVED
B.L.M. AZ STATE OFFICE

Claim Name Jack Meoff DeLessio # 62

Date of location: 5-21-05

The claim is 1500 feet long and 600 feet wide. The location monument is 20 feet from the E end and 1480 from W end.

The claim trends generally from the W to the E

The claim is in the _____

Section 6 Township 27N. Range 21W

Gila and Salt River base and Meridian

Location in relation to a permanent monument or feature: The SE Corner of claim is 4500 Ft W, 600' N a permanent monument, described as SE Corner, Section 6.

Location monuments are: 2" X2" x 5' wooden posts. Corner and center monuments are same.

Date 052105

Signature *Robert A. Cameron*

Robert A. Cameron, Ph.D. Agent for locator
PO Box 8132
Hualapai, Arizona 86412

AMC 365913

MAP OF MINING CLAIM LOCATION

Jack Meoff Deleslo Claimblock

76	77	Jmd 54	Jmd 59
74	75	Jmd 56	Jmd 57
72	73	54	55
70	71	52	53
68	69	50	51
66	67	48	49
64	65	46	47
62	63	44	45
60	61	Jmd 42	Jmd 43



Scale 1" = 1000'

Section 6 Township 27 N Range 18 U

GILA & SALT RIVER BASE AND MERIDDIAN

Notice of Mining Claim Location
Lode

RECEIVED
B.L.M. AZ STATE OFFICE

2005 MAY 24 P 3:23

PHOENIX, ARIZONA

Ret
Locator;
Mark Adams
H.C.30, box 266
Kingman, Arizona
86401

Claim Name Jack Meoff DeLessio # 63

Date of location: 5-21-05

The claim is 1500 feet long and 600 feet wide. The location monument is 20 feet from the W end and 1480 from E end.

The claim trends generally from the W to the E

The claim is in the _____

Section 6 Township 27N. Range 21W

Gila and Salt River base and Meridian

Location in relation to a permanent monument or feature: The SW Corner of claim is 4500' Ft W, 600' N a permanent monument, described as SE Corner, Section 6.

Location monuments are: 2" X2" x 5' wooden posts. Corner and center monuments are same.

Date 052105

Signature *[Signature]*

Robert A. Cameron, Ph.D. Agent for locator
PO Box 8132
Hualapai, Arizona 86412

AMC 365914

MAP OF MINING CLAIM LOCATION

Jack Meoff Delesio Claimblock

76	77	Jmd 58	Jmd 59
74	75	Jmd 56	Jmd 57
72	73	54	55
70	71	52	53
68	69	50	51
66	67	48	49
64	65	46	47
62	63	44	45
60	61	Jmd 42	Jmd 43



Scale 1" = 1000'

Section 6 Township 27N Range 18W

GILA & SALT RIVER BASE AND MERIDIAN

2

Notice of Mining Claim Location
Lode

RECEIVED
B.L.M. AZ STATE OFFICE

2005 MAY 24 P 3: 23

PHOENIX, ARIZONA

Locator;
Mark Adams
H.C.30, box 266
Kingman, Arizona
86401

Ret

Claim Name Jack Meoff DeLessio # 64

Date of location: 5-21-05

The claim is 1500 feet long and 600 feet wide. The location monument is 20 feet from the E end and 1480 from W end.

The claim trends generally from the W to the E

The claim is in the _____

Section 6 Township 27N Range 21W

Gila and Salt River base and Meridian

Location in relation to a permanent monument or feature: The SE Corner of claim is 4500' Ft W, 1200' N a permanent monument, described as SE Corner, Section 6.

Location monuments are: 2" X2" x 5' wooden posts. Corner and center monuments are same.

Date 052105 Signature Robert A. Cameron

Robert A. Cameron, Ph.D. Agent for locator
PO Box 8132
Hualapai, Arizona 86412

AMC 365915

MAP OF MINING CLAIM LOCATION

Jack Meoff Deleslo Claimblock

76	77	Jmd 58	Jmd 59
74	75	Jmd 56	Jmd 57
72	73	54	55
70	71	52	53
68	69	50	51
66	67	48	49
64	65	46	47
62	63	44	45
60	61	Jmd 42	Jmd 43



Scale 1" = 1000'

Section 6 Township 27N Range 18W

GILA & SALT RIVER BASE AND MERIDDIAN

7

2005054458 BK 5614 PG 493
OFFICIAL RECORDS OF MOHAVE COUNTY
JOAN MC CALL, MOHAVE COUNTY RECORDER
05/23/2005 10:52A PAGE 1 OF 2
MARK ADAMS
RECORDING FEE 14.00

Notice of Mining Claim Location
Lode

Ret

Locator;
Mark Adams
H.C.30, box 266
Kingman, Arizona
86401

RECEIVED
B.L.M. AZ STATE OFFICE
2005 MAY 24 P 3: 23
PHOENIX, ARIZONA

AMC 365916

Claim Name Jack Meoff DeLessio # 65

Date of location: 5- 21 -05
The claim is 1500 feet long and 600 feet wide. The location monument is 20 feet from the W end and 1480 from E end.

The claim trends generally from the W to the E

The claim is in the _____

Section 6 Township 27N. Range 21W
Gila and Salt River base and Meridian

Location in relation to a permanent monument or feature: The SU Corner of claim is 4600' Ft West, 1200' N a permanent monument, described as SE Corner, Section 6.

Location monuments are: 2" X2" x 5' wooden posts. Corner and center monuments are same.

Date 052105 Signature *Robert A. Cameron*

Robert A. Cameron, Ph.D. Agent for locator
PO Box 8132
Hualapai, Arizona 86412

MAP OF MINING CLAIM LOCATION

Jack Meoff Deleslo Claimblock

76	77	Jmd 58	Jmd 59
74	75	Jmd 56	Jmd 57
72	73	54	55
70	71	52	53
68	69	50	51
66	67	48	49
64	65	46	47
62	63	44	45
60	61	Jmd 42	Jmd 43



Scale 1" = 1000'

Section 6 Township 27N Range 18W

GILA & SALT RIVER BASE AND MERIDDIAN

Notice of Mining Claim Location
Lode

RECEIVED
B.L.M. AZ STATE OFFICE

2005 MAY 24 P 3: 23

PHOENIX, ARIZONA

Ret
Locator;
Mark Adams
H.C.30, box 266
Kingman, Arizona
86401

Claim Name Jack Meoff DeLessio # 166

Date of location: 5-21-05

The claim is 1500 feet long and 600 feet wide. The location monument is 20 feet from the E end and 1480 from W end.

The claim trends generally from the W to the E

The claim is in the _____

Section 6 Township 27N Range 21W

Gila and Salt River base and Meridian

Location in relation to a permanent monument or feature: The SE Corner of claim is 4500' Ft W, 1800' N a permanent monument, described as SE Corner, Section 6.

Location monuments are: 2" X2" x 5' wooden posts. Corner and center monuments are same.

Date 052105 Signature Robert A. Cameron

Robert A. Cameron, Ph.D. Agent for locator
PO Box 8132
Hualapai, Arizona 86412

AMC 365917

MAP OF MINING CLAIM LOCATION

Jack Meoff Deleslo Claimblock

76	77	Jmd 58	Jmd 59
74	75	Jmd 56	Jmd 57
72	73	54	55
70	71	52	53
68	69	50	51
66	67	48	49
64	65	46	47
62	63	44	45
60	61	Jmd 42	Jmd 43



Scale 1" = 1000'

Section 6 Township 27N Range 18W

GILA & SALT RIVER BASE AND MERIDDIAN

Notice of Mining Claim Location
Lode

Locator;
Mark Adams
H.C.30, box 266
Kingman, Arizona
86401

Ret

PHOENIX, ARIZONA

2005 MAY 24 P 3:23

RECEIVED
B.L.M. AZ STATE OFFICE

Claim Name Jack Meoff DeLessio # 67

Date of location: 5-21-05
The claim is 1500 feet long and 600 feet wide. The location monument is 20 feet from the E end and 1480 from W end.

The claim trends generally from the W to the E

The claim is in the _____

Section 6 Township 27N. Range 21W
Gila and Salt River base and Meridian

Location in relation to a permanent monument or feature: The SE Corner of claim is 4500' Ft W, 1800' N a permanent monument, described as SE Corner, Section 6.

Location monuments are: 2" X2" x 5' wooden posts. Corner and center monuments are same.

Date 052105 Signature [Signature]
Robert A. Cameron, Ph.D. Agent for locator
PO Box 8132
Hualapai, Arizona 86412

4116 365918

MAP OF MINING CLAIM LOCATION

Jack Meoff Delesso Claimblock

76	77	Jmd 58	Jmd 59
74	75	Jmd 56	Jmd 57
72	73	54	55
70	71	52	53
68	69	50	51
66	67	48	49
64	65	46	47
62	63	44	45
60	61	Jmd 42	Jmd 43



Scale 1" = 1000'

Section 6 Township 27 N Range 18 W

GILA & SALT RIVER BASE AND MERIDDIAN

Notice of Mining Claim Location
Lode

ret
Locator;
Mark Adams
H.C.30, box 266
Kingman, Arizona
86401

RECEIVED
B.L.M. AZ STATE OFFICE
2005 MAY 24 P 3: 23
PHOENIX, ARIZONA

Claim Name Jack Meoff DeLessio # 68

Date of location: 5-21-05
The claim is 1500 feet long and 600 feet wide. The location monument is 20 feet from the W end and 1480 from E end.

The claim trends generally from the W to the E

The claim is in the _____

Section 6 Township 27N. Range 21W
Gila and Salt River base and Meridian

Location in relation to a permanent monument or feature: The SE Corner of claim is 4500' Ft W, 2900' N a permanent monument, described as SE Corner, Section 6.

Location monuments are: 2" X2" x 5' wooden posts. Corner and center monuments are same.

Date 052105 Signature [Signature]

Robert A. Cameron, Ph.D. Agent for locator
PO Box 8132
Hualapai, Arizona 86412

AMB 365919

MAP OF MINING CLAIM LOCATION

Jack Meoff Deleslo Claimblock

76	77	Jmd 58	Jmd 59
74	75	Jmd 56	Jmd 57
72	73	54	55
70	71	52	53
68	69	50	51
66	67	48	49
64	65	46	47
62	63	44	45
60	61	Jmd 42	Jmd 43



Scale 1" = 1000'

Section 6 Township 27N Range 18W

GILA & SALT RIVER BASE AND MERIDIAN

Notice of Mining Claim Location
Lode

RECEIVED
B.L.M. AZ STATE OFFICE

2005 MAY 24 P 3: 23

PHOENIX, ARIZONA

Ret
Locator;
Mark Adams
H.C.30, box 266
Kingman, Arizona
86401

Claim Name Jack Meoff DeLessio # 69

Date of location: 5-21-05
The claim is 1500 feet long and 600 feet wide. The location monument is 20 feet from the W end and 1480 from E end.

The claim trends generally from the W to the E

The claim is in the _____

Section 6 Township 27N. Range 21W
Gila and Salt River base and Meridian

Location in relation to a permanent monument or feature: The SW Corner of claim is 4500' Ft W, 2400' N a permanent monument, described as SE Corner, Section 6.

Location monuments are: 2" X2" x 5' wooden posts. Corner and center monuments are same.

Date 052105 Signature *Robert A. Cameron*
Robert A. Cameron, Ph.D. Agent for locator
PO Box 8132
Hualapai, Arizona 86412

AMC 365920

MAP OF MINING CLAIM LOCATION

Jack Meoff Deleslo Claimblock

76	77	Jmd 58	Jmd 59
74	75	Jmd 56	Jmd 57
72	73	54	55
70	71	52	53
68	69	50	51
66	67	48	49
64	65	46	47
62	63	44	45
60	61	Jmd 42	Jmd 43



Scale 1" = 1000'

Section 6 Township 27 N Range 18 W

GILA & SALT RIVER BASE AND MERIDIAN

2

2005054453 BK 5614 PG 48
OFFICIAL RECORDS OF MOHAVE COUNTY
JOAN MC CALL, MOHAVE COUNTY RECORD
05/23/2005 10:51A PAGE 1 OF 2
MARK ADAMS
RECORDING FEE 14.00

Notice of Mining Claim Location
Lode

RECEIVED
B.L.M. AZ STATE OFFICE
2005 MAY 24 P 3:23
PHOENIX, ARIZONA

Ret

Locator;
Mark Adams
H.C.30, box 266
Kingman, Arizona
86401

Claim Name Jack Meoff DeLessio # 70

Date of location: 5-21-05
The claim is 1500 feet long and 600 feet wide. The location monument is 20 feet from the E end and 1480 from W end.

The claim trends generally from the W to the E

The claim is in the _____

Section 6 Township 27N. Range 21W
Gila and Salt River base and Meridian

Location in relation to a permanent monument or feature: The SE Corner of claim is 4500' Ft W, 3000' N a permanent monument, described as SE Corner, Section 6.

Location monuments are: 2" X2" x 5' wooden posts. Corner and center monuments are same.

Date 052105 Signature [Signature]
Robert A. Cameron, Ph.D. Agent for locator
PO Box 8132
Hualapai, Arizona 86412

AMU 365921

MAP OF MINING CLAIM LOCATION

Jack Meoff Delesio Claimblock

76	77	Jmd 58	Jmd 59
74	75	Jmd 56	Jmd 57
72	73	54	55
70	71	52	53
68	69	50	51
66	67	48	49
64	65	46	47
62	63	44	45
60	61	Jmd 42	Jmd 43



Scale 1" = 1000'

Section 6 Township 27N Range 18W

GILA & SALT RIVER BASE AND MERIDIAN

Notice of Mining Claim Location
Lode

RECEIVED
B.L.M. AZ STATE OFFICE

2005 MAY 24 P 3: 23

PHOENIX, ARIZONA

Ret
Locator;
Mark Adams
H.C.30, box 266
Kingman, Arizona
86401

Claim Name Jack Meoff DeLessio # 71

Date of location: 5-21-05
The claim is 1500 feet long and 600 feet wide. The location monument is 20 feet from the W end and 1480 from E end.

The claim trends generally from the W to the E

The claim is in the _____

Section 6 Township 27N. Range 21W
Gila and Salt River base and Meridian

Location in relation to a permanent monument or feature: The SW Corner of claim is 4500 Ft W, 3000' W a permanent monument, described as SE Corner, Section 6.

Location monuments are: 2" X2" x 5' wooden posts. Corner and center monuments are same.

Date 052105 Signature [Signature]

Robert A. Cameron, Ph.D. Agent for locator
PO Box 8132
Hualapai, Arizona 86412

AMC 365922

MAP OF MINING CLAIM LOCATION

Jack Meoff Deleslo Claimblock

76	77	Jmd 58	Jmd 59
74	75	Jmd 56	Jmd 57
72	73	54	55
70	71	52	53
68	69	50	51
66	67	48	49
64	65	46	47
62	63	44	45
60	61	Jmd 42	Jmd 43



Scale 1" = 1000'

Section 6 Township 27N Range 18W

GILA & SALT RIVER BASE AND MERIDIAN

2005054451 BK 5614 PG 4
OFFICIAL RECORDS OF MOHAVE COUNTY
JOAN MC CALL, MOHAVE COUNTY RECORDER
05/23/2005 10:50A PAGE 1 OF 2
MARK ADAMS
RECORDING FEE 14.00

Notice of Mining Claim Location
Lode

RECEIVED
B.L.M. AZ STATE OFFICE

2005 MAY 24 P 3:23

PHOENIX, ARIZONA

ret
Locator;
Mark Adams
H.C.30, box 266
Kingman, Arizona
86401

Claim Name Jack Meoff DeLessio # 22

Date of location: 5-21-05
The claim is 1500 feet long and 600 feet wide. The location monument is 20 feet from the E end and 1480 from W end.

The claim trends generally from the W to the E

The claim is in the _____

Section 6 Township 27N Range 21W
Gila and Salt River base and Meridian

Location in relation to a permanent monument or feature: The SE Corner of claim is 4500' Ft W, 3600' N a permanent monument, described as SE Corner, Section 6.

Location monuments are: 2" X2" x 5' wooden posts. Corner and center monuments are same.

Date 052105 Signature [Signature]

Robert A. Cameron, Ph.D. Agent for locator
PO Box 8132
Hualapai, Arizona 86412

AMC 365923

MAP OF MINING CLAIM LOCATION

Jack Meoff Delessto Claimblock

76	77	Jmd 58	Jmd 59
74	75	Jmd 56	Jmd 57
72	73	54	55
70	71	52	53
68	69	50	51
66	67	48	49
64	65	46	47
62	63	44	45
60	61	Jmd 42	Jmd 43



Scale 1" = 1000'

Section 6 Township 27N Range 18W

GILA & SALT RIVER BASE AND MERIDIAN

Notice of Mining Claim Location
Lode

Locator;
Mark Adams
H.C.30, box 266
Kingman, Arizona
86401

Ret

PHOENIX, ARIZONA

2005 MAY 24 P 3:23

RECEIVED
B.L.M. AZ STATE OFFICE

Claim Name Jack Meoff DeLessio # 73

Date of location: 5-21-05
The claim is 1500 feet long and 600 feet wide. The location monument is 20 feet from the W end and 1480 from E end.

The claim trends generally from the W to the E

The claim is in the _____

Section 6 Township 27N. Range 21W


Gila and Salt River base and Meridian

Location in relation to a permanent monument or feature: The SW Corner of claim is 4500' Ft W, 3600' a permanent monument, described as SE Corner, Section 6.

Location monuments are: 2" X2" x 5' wooden posts. Corner and center monuments are same.

Date 5-21-05

Signature



Robert A. Cameron, Ph.D. Agent for locator
PO Box 8132
Hualapai, Arizona 86412

AMG 365924

MAP OF MINING CLAIM LOCATION

Jack Meoff Delesio Claimblock

76	77	Jmd 58	Jmd 59
74	75	Jmd 56	Jmd 57
72	73	54	55
70	71	52	53
68	69	50	51
66	67	48	49
64	65	46	47
62	63	44	45
60	61	Jmd 42	Jmd 43



Scale 1" = 1000'

Section 6 Township 27N Range 18W

GILA & SALT RIVER BASE AND MERIDDIAN

Notice of Mining Claim Location
Lode

RECEIVED
B.L.M. AZ STATE OFFICE

2005 MAY 24 P 3: 23

PHOENIX, ARIZONA

Locator;
Mark Adams
H.C.30, box 266
Kingman, Arizona
86401

Ret

Claim Name Jack Meoff DeLessio # 24

Date of location: 5-21-05
The claim is 1500 feet long and 600 feet wide. The location monument is 20 feet from the E end and 1480 from W end.

The claim trends generally from the W to the E

The claim is in the _____

Section 6 Township 27N. Range 21W


Gila and Salt River base and Meridian

Location in relation to a permanent monument or feature: The SE Corner of claim is 4500' Ft W, 4200' N a permanent monument, described as SE Corner, Section 6.

Location monuments are: 2" X2" x 5' wooden posts. Corner and center monuments are same.

Date 052105

Signature


Robert A. Cameron, Ph.D. Agent for locator
PO Box 8132
Hualapai, Arizona 86412

ANC 365925

MAP OF MINING CLAIM LOCATION

Jack Meoff Delesio Claimblock

76	77	Jmd 58	Jmd 59
74	75	Jmd 56	Jmd 57
72	73	54	55
70	71	52	53
68	69	50	51
66	67	48	49
64	65	46	47
62	63	44	45
60	61	Jmd 42	Jmd 43



Scale 1" = 1000'

Section 6 Township 27N Range 18W

GILA & SALT RIVER BASE AND MERIDDIAN

Notice of Mining Claim Location
Lode

Locator;
Mark Adams
H.C.30, box 266
Kingman, Arizona
86401

Ret

RECEIVED
B.L.M. AZ STATE OFFICE
2005 MAY 24 P 3: 24
PHOENIX, ARIZONA

AMC 365926

Claim Name Jack Meoff DeLessio # 25

Date of location: 5-21 -05

The claim is 1500 feet long and 600 feet wide. The location monument is 20 feet from the W end and 1480 from E end.

The claim trends generally from the W to the E

The claim is in the _____

Section 4 Township 27N. Range 21W

Gila and Salt River base and Meridian

Location in relation to a permanent monument or feature: The SW Corner of claim is 4500' Ft W, 4200' N a permanent monument, described as SE Corner, Section 6.

Location monuments are: 2" X2" x 5' wooden posts. Corner and center monuments are same.

Date 052105

Signature _____

Robert A. Cameron, Ph.D. Agent for locator
PO Box 8132
Hualapai, Arizona 86412

MAP OF MINING CLAIM LOCATION

Jack Meoff Delessto Claimblock

76	77	Jmd 58	Jmd 59
74	75	Jmd 56	Jmd 57
72	73	54	55
70	71	52	53
68	69	50	51
66	67	48	49
64	65	46	47
62	63	44	45
60	61	Jmd 42	Jmd 43



Scale 1" = 1000'

Section 6 Township 27N Range 18W

GILA & SALT RIVER BASE AND MERIDDIAN

Notice of Mining Claim Location
Lode

Locator;
Mark Adams
H.C.30, box 266
Kingman, Arizona
86401

Ret

PHOENIX, ARIZONA

2005 MAY 24 P 3: 24

RECEIVED
B.L.M. AZ STATE OFFICE

AMC 365927

Claim Name Jack Meoff DeLessio # 76

Date of location: 5-21-05
The claim is 1500 feet long and 600 feet wide. The location monument is 20 feet from the E end and 1480 from W end.

The claim trends generally from the W to the E

The claim is in the _____

Section 6 Township 27N. Range 21W


Gila and Salt River base and Meridian

Location in relation to a permanent monument or feature: The SE Corner of claim is 4500' Ft W, 4800' N a permanent monument, described as SE Corner, Section 6.

Location monuments are: 2" X2" x 5' wooden posts. Corner and center monuments are same.

Date 052105

Signature


Robert A. Cameron, Ph.D. Agent for locator
PO Box 8132
Hualapai, Arizona 86412

MAP OF MINING CLAIM LOCATION

Jack Meoff Deleslo Claimblock

76	77	Jmd 58	Jmd 59
74	75	Jmd 56	Jmd 57
72	73	54	55
70	71	52	53
68	69	50	51
66	67	48	49
64	65	46	47
62	63	44	45
60	61	Jmd 42	Jmd 43



Scale 1" = 1000'

Section 6 Township 27N Range 18W

GILA & SALT RIVER BASE AND MERIDDIAN

Notice of Mining Claim Location
Lode

Ret

Locator;
Mark Adams
H.C.30, box 266
Kingman, Arizona
86401

PHOENIX, ARIZONA

2005 MAY 24 P 3: 24

RECEIVED
B.L.M. AZ STATE OFFICE

AMC 365928

Claim Name Jack Meoff DeLessio # 77

Date of location: 5-21-05
The claim is 1500 feet long and 600 feet wide. The location monument is 20 feet from the W end and 1480 from E end.

The claim trends generally from the W to the E

The claim is in the _____

Section 6 Township 27N. Range 21W

Gila and Salt River base and Meridian
Location in relation to a permanent monument or feature: The SW Corner of claim is 4500 Ft W, 4800' N a permanent monument, described as SE Corner, Section 6.

Location monuments are: 2" X2" x 5' wooden posts. Corner and center monuments are same.

Date 5-21-05 Signature [Signature]

Robert A. Cameron, Ph.D. Agent for locator
PO Box 8132
Hualapai, Arizona 86412

MAP OF MINING CLAIM LOCATION

Jack Meoff Delessto Claimblock

76	77	Jmd 58	Jmd 59
74	75	Jmd 56	Jmd 57
72	73	54	55
70	71	52	53
68	69	50	51
66	67	48	49
64	65	46	47
62	63	44	45
60	61	Jmd 42	Jmd 43



Scale 1" = 1000'

Section 6 Township 27N Range 18W

GILA & SALT RIVER BASE AND MERIDDIAN

RUN TIME: 03:06 PM

Adm State: AZ

UNITED STATES DEPARTMENT OF INTERIOR
BUREAU OF LAND MANAGEMENT
GEOGRAPHIC REPORT WITH LAND
Sorted by Meridian Township Range

RUN DATE: 05/24/2005
Page 1 of 4

Serial Number: AZA 018834

Total Case Acres: 2.500

<u>Casetype</u>	<u>Case Disp</u>	14	0270N	0210W	<u>Sect</u>	<u>Sur Typ</u>	<u>Sur Num</u>	<u>Suff</u>	<u>Subdivision</u>	<u>Act Pend</u>
282103	AUTHORIZED				003	LOTS			1;	

Serial Number: AZA 023972

Total Case Acres: 18.740

<u>Casetype</u>	<u>Case Disp</u>	14	0270N	0210W	<u>Sect</u>	<u>Sur Typ</u>	<u>Sur Num</u>	<u>Suff</u>	<u>Subdivision</u>	<u>Act Pend</u>
286203	AUTHORIZED				003	ALIQ LOTS			SENE,NESE; 1,2;	

Serial Number: AZA 025632

Total Case Acres: 4.000

<u>Casetype</u>	<u>Case Disp</u>	14	0270N	0210W	<u>Sect</u>	<u>Sur Typ</u>	<u>Sur Num</u>	<u>Suff</u>	<u>Subdivision</u>	<u>Act Pend</u>
380913	AUTHORIZED				007	FF		1	NW;	

Serial Number: AZA 026556

Total Case Acres: 1.000

<u>Casetype</u>	<u>Case Disp</u>	14	0270N	0210W	<u>Sect</u>	<u>Sur Typ</u>	<u>Sur Num</u>	<u>Suff</u>	<u>Subdivision</u>	<u>Act Pend</u>
380913	AUTHORIZED				008	FF		1	NE;	

Serial Number: AZA 030115

Total Case Acres: 5.080

<u>Casetype</u>	<u>Case Disp</u>	14	0270N	0210W	<u>Sect</u>	<u>Sur Typ</u>	<u>Sur Num</u>	<u>Suff</u>	<u>Subdivision</u>	<u>Act Pend</u>
286001	AUTHORIZED				003	ALIQ			S2S2;	Y

RUN TIME: 03:06 PM

Adm State: AZ

UNITED STATES DEPARTMENT OF INTERIOR
BUREAU OF LAND MANAGEMENT
GEOGRAPHIC REPORT WITH LAND
Sorted by Meridian Township Range

RUN DATE: 05/24/2005

Page 2 of 4

004	RSDL	1	S2SESE;	Y
		1		
008	ALIQ		N2NE,E2NW,SWNW,W2SW;	Y

Serial Number: AZA 031593

Total Case Acres: 5.367

<u>Casetype</u>	<u>Case Disp</u>	14	0270N	0210W	<u>Sect</u>	<u>Sur Typ</u>	<u>Sur Num</u>	<u>Suff</u>	<u>Subdivision</u>	<u>Act Pend</u>
281001	AUTHORIZED				003	ALIQ			S2S2;	
					004				SESE;	
					008				N2NE;	
						LOTS			1;	

Serial Number: AZA 032502FD

Total Case Acres: 16,278.540

<u>Casetype</u>	<u>Case Disp</u>	14	0270N	0210W	<u>Sect</u>	<u>Sur Typ</u>	<u>Sur Num</u>	<u>Suff</u>	<u>Subdivision</u>	<u>Act Pend</u>
220100	PENDING				003	ALIQ			S2NE,SE;	Y
						LOTS			1,2;	Y

Serial Number: AZA 032621

Total Case Acres: 1.000

<u>Casetype</u>	<u>Case Disp</u>	14	0270N	0210W	<u>Sect</u>	<u>Sur Typ</u>	<u>Sur Num</u>	<u>Suff</u>	<u>Subdivision</u>	<u>Act Pend</u>
360212	AUTHORIZED				008	ALIQ			NW;	

Serial Number: AZA 032754

Total Case Acres: 0.854

<u>Casetype</u>	<u>Case Disp</u>	14	0270N	0210W	<u>Sect</u>	<u>Sur Typ</u>	<u>Sur Num</u>	<u>Suff</u>	<u>Subdivision</u>	<u>Act Pend</u>
-----------------	------------------	----	-------	-------	-------------	----------------	----------------	-------------	--------------------	-----------------

RUN TIME: 03:06 PM

UNITED STATES DEPARTMENT OF INTERIOR
BUREAU OF LAND MANAGEMENT
GEOGRAPHIC REPORT WITH LAND
Sorted by Meridian Township Range

RUN DATE: 05/24/2005
Page 3 of 4

Adm State: AZ

<u>Casetype</u>	<u>Case Disp</u>	14	0270N	0210W	<u>Sect</u>	<u>Sur Typ</u>	<u>Sur Num</u>	<u>Suff</u>	<u>Subdivision</u>	<u>Act Pend</u>
286001	PENDING				003	ALIQ			S2S2;	Y
					004	RSDL			S2SESE;	Y
					008	ALIQ			N2NE,E2NW,SWNW,W2SW;	Y

Serial Number: AZA 032805

Total Case Acres: 27.720

<u>Casetype</u>	<u>Case Disp</u>	14	0270N	0210W	<u>Sect</u>	<u>Sur Typ</u>	<u>Sur Num</u>	<u>Suff</u>	<u>Subdivision</u>	<u>Act Pend</u>
286203	AUTHORIZED				003	ALIQ LOTS			SENE,NESE; 1,2;	

Serial Number: AZA 032870

Total Case Acres: 45.000

<u>Casetype</u>	<u>Case Disp</u>	14	0270N	0210W	<u>Sect</u>	<u>Sur Typ</u>	<u>Sur Num</u>	<u>Suff</u>	<u>Subdivision</u>	<u>Act Pend</u>
361112	AUTHORIZED				008	ALIQ			NE;	

Serial Number: AZA 033106

Total Case Acres: 0.100

<u>Casetype</u>	<u>Case Disp</u>	14	0270N	0210W	<u>Sect</u>	<u>Sur Typ</u>	<u>Sur Num</u>	<u>Suff</u>	<u>Subdivision</u>	<u>Act Pend</u>
286001	PENDING				003	ALIQ			S2S2;	Y
					004	RSDL			S2SESE;	Y
					008	ALIQ			N2NE,E2NW,SWNW,W2SW;	Y

Serial Number: AZAR 0033124

RUN TIME: 03:06 PM

Adm State: AZ

UNITED STATES DEPARTMENT OF INTERIOR
BUREAU OF LAND MANAGEMENT
GEOGRAPHIC REPORT WITH LAND
Sorted by Meridian Township Range

RUN DATE: 05/24/2005
Page 4 of 4

Total Case Acres: 1.000

<u>Casetype</u>	<u>Case Disp</u>	14	0270N	0210W	<u>Sect</u>	<u>Sur Typ</u>	<u>Sur Num</u>	<u>Suff</u>	<u>Subdivision</u>	<u>Act Pend</u>
282103	AUTHORIZED				003	LOTS			1;	

Serial Number: AZAR 0035212

Total Case Acres: 104.900

<u>Casetype</u>	<u>Case Disp</u>	14	0270N	0210W	<u>Sect</u>	<u>Sur Typ</u>	<u>Sur Num</u>	<u>Suff</u>	<u>Subdivision</u>	<u>Act Pend</u>
286203	AUTHORIZED				003	ALIQ LOTS			SENE,NESE; 1;	

Serial Number: AZPHX 0078948

Total Case Acres: 1.000

<u>Casetype</u>	<u>Case Disp</u>	14	0270N	0210W	<u>Sect</u>	<u>Sur Typ</u>	<u>Sur Num</u>	<u>Suff</u>	<u>Subdivision</u>	<u>Act Pend</u>
285130	AUTHORIZED				003	ALIQ LOTS			SENE,NESE; 1,2;	